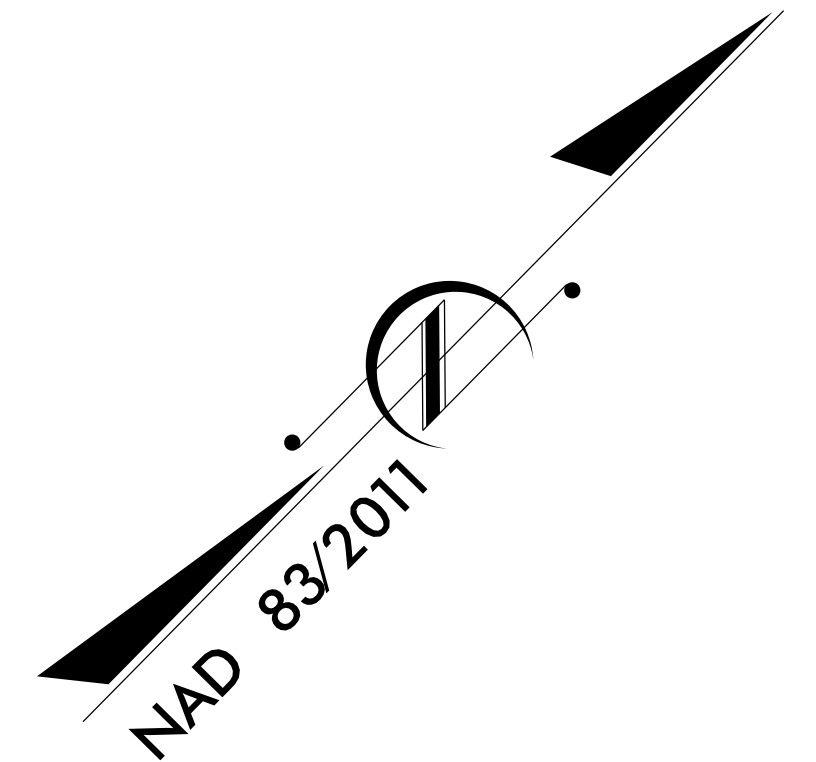


09/06/99

TIP PROJECT: BR-0108

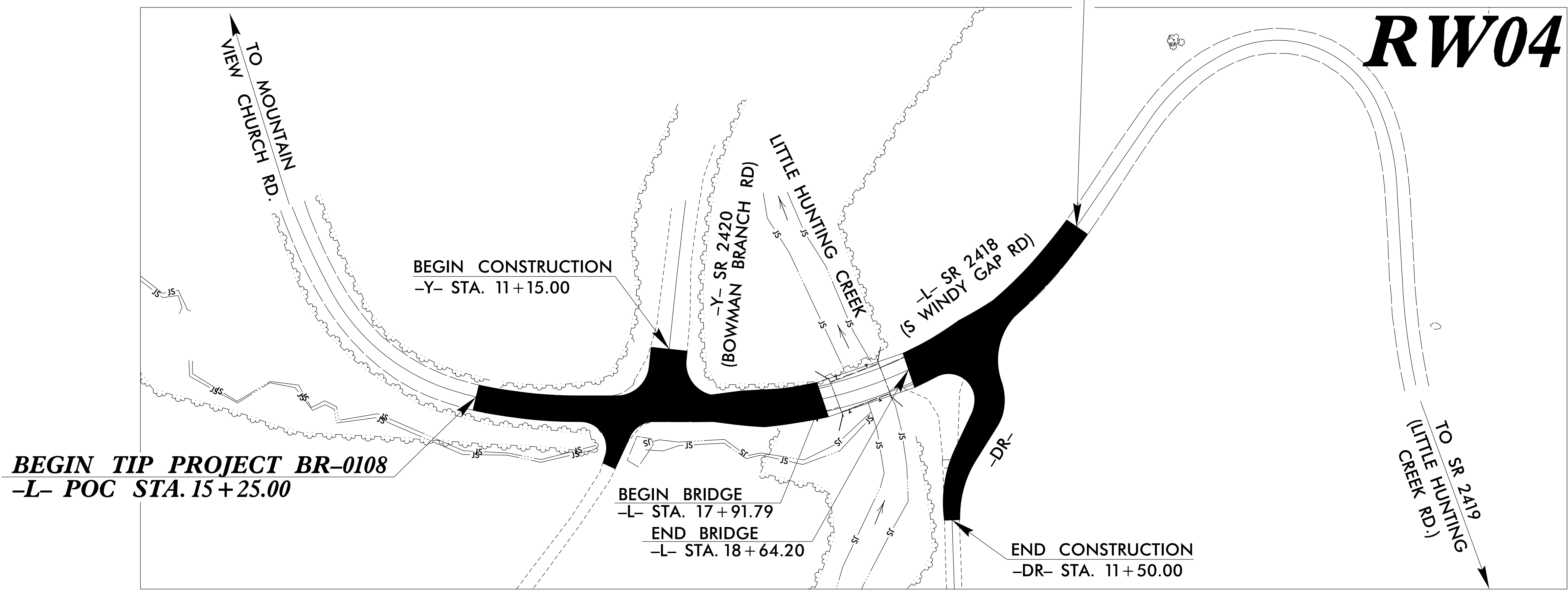
STATE	STATE PROJECT REFERENCE NO.	SHEET NO.	TOTAL SHEETS
N.C.	BR-0108	RW01	6

STATE OF NORTH CAROLINA
 DIVISION OF HIGHWAYS
 SURVEY CONTROL, EXISTING CENTERLINES,
 RIGHT OF WAY, EASEMENTS AND PROPERTY TIES
WILKES COUNTY

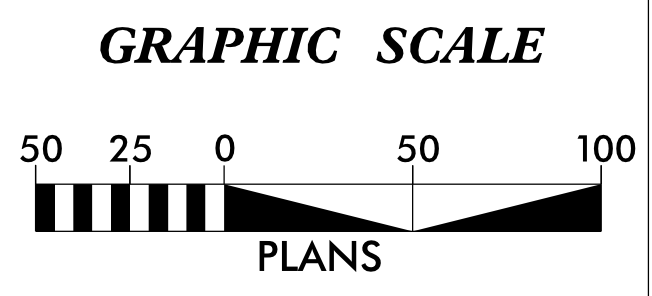


END TIP PROJECT BR-0108
 -L- POT STA. 20+35.00

RW04



BEGIN TIP PROJECT BR-0108
 -L- POC STA. 15+25.00



DATUM DESCRIPTION

THE LOCALIZED COORDINATE SYSTEM DEVELOPED FOR THIS PROJECT IS BASED ON THE STATE PLANE COORDINATES ESTABLISHED BY NCGS FOR MONUMENT "BR0108-1" WITH NAD 83/NA 2011 STATE PLANE GRID COORDINATES OF NORTHING: 864,961.2840(ft) EASTING: 1,417,044.6505(ft) ELEVATION: 1,163.988(ft) THE AVERAGE COMBINED GRID FACTOR USED ON THIS PROJECT (GROUND TO GRID) IS: 0.99993449 THE N.C. LAMBERT GRID BEARING AND LOCALIZED HORIZONTAL GROUND DISTANCE FROM "BR0108-1" TO -L- STATION IS

ALL LINEAR DIMENSIONS ARE LOCALIZED HORIZONTAL DISTANCES VERTICAL DATUM USED IS NAVD 88


Prepared in the Office of:

2018 STANDARD SPECIFICATIONS

RIGHT OF WAY DATE:
 XXXX/XXXX

LETTING DATE:
 XXXX/XXXX

PROFESSIONAL LAND SURVEYOR



DocuSigned by:
 Michael L. Motzinger
 SIGNATURE:

5/12/2021
 Date:

\$\$\$\$\$SYTIME\$\$\$\$\$
 \$\$\$DDN\$\$\$\$\$
 \$\$\$SERNAME\$\$\$\$\$