

STATE	STATE PROJECT REFERENCE NO.	SHEET NO.	TOTAL SHEETS
N.C.	96-0419	RW01	3

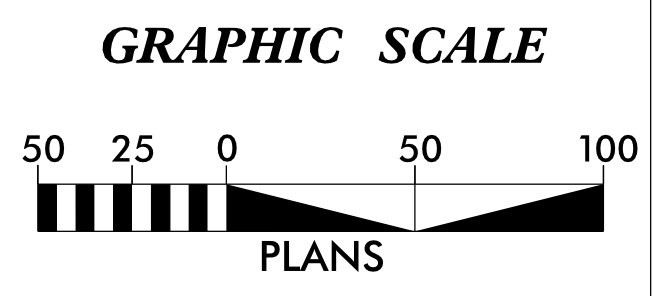

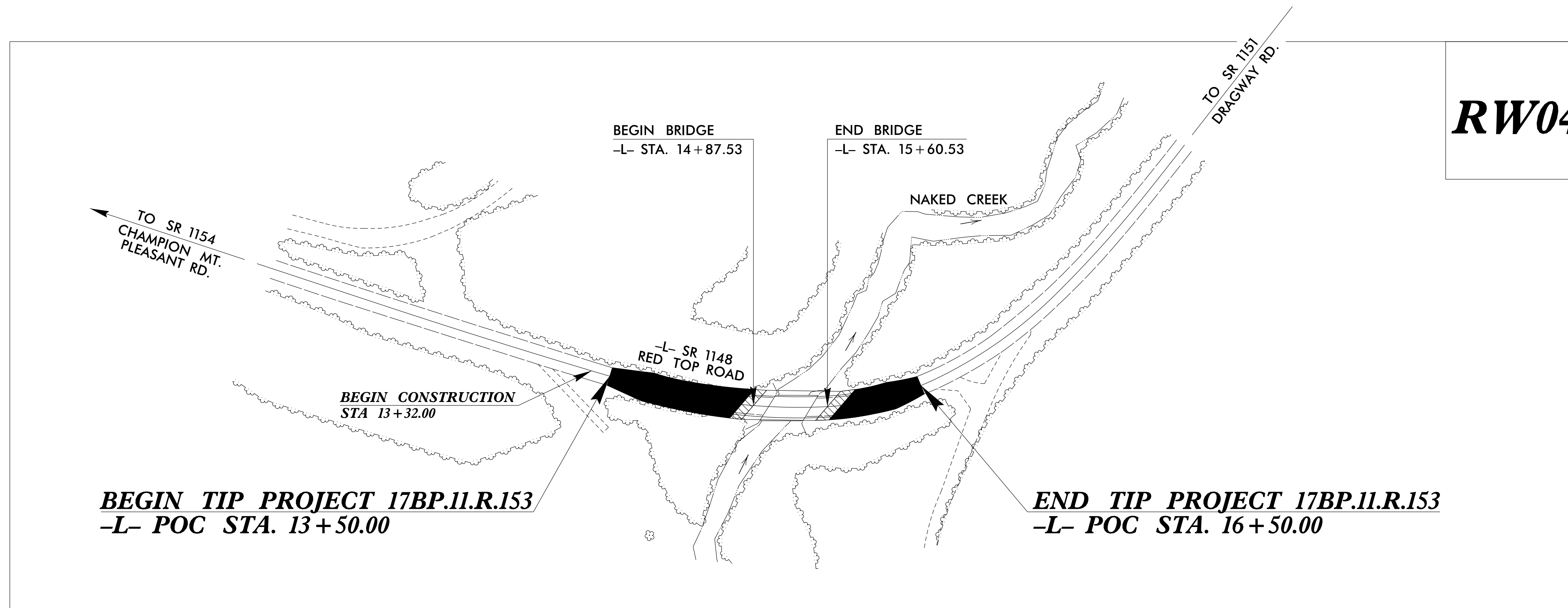
STATE OF NORTH CAROLINA
DIVISION OF HIGHWAYS

SURVEY CONTROL, EXISTING CENTERLINES,
RIGHT OF WAY, EASEMENTS AND PROPERTY TIES

WILKES COUNTY

TIP PROJECT: 96-0419

RW04



DATUM DESCRIPTION

THE LOCALIZED COORDINATE SYSTEM DEVELOPED FOR THIS PROJECT IS BASED ON THE STATE PLANE COORDINATES ESTABLISHED BY NCGS FOR MONUMENT "GPS 960419-1" WITH NAD 83/NA 2011 STATE PLANE GRID COORDINATES OF NORTHING: 873098.6740(ft) EASTING: 1311093.8240(ft) ELEVATION: 1172.40(ft) THE AVERAGE COMBINED GRID FACTOR USED ON THIS PROJECT (GROUND TO GRID) IS: 0.9999381390 THE N.C. LAMBERT GRID BEARING AND LOCALIZED HORIZONTAL GROUND DISTANCE FROM "GPS 960419-1" TO -L- STATION 10+00 IS S 41-34'21.13" E 162.0107'(ft) ALL LINEAR DIMENSIONS ARE LOCALIZED HORIZONTAL DISTANCES VERTICAL DATUM USED IS NAVD 88


Prepared in the Office of:

2018 STANDARD SPECIFICATIONS

RIGHT OF WAY DATE:
MARCH 2020

LETTING DATE:

PROFESSIONAL LAND SURVEYOR




DocuSigned by:
R. Landon Wagner
34509137020420

Date: 3/2/2021

SIGNATURE:

Date:



\$\$\$\$\$SYTIME\$\$\$\$\$
\$\$\$\$\$DCN\$\$\$\$\$
\$\$\$\$\$USERNAME\$\$\$\$\$