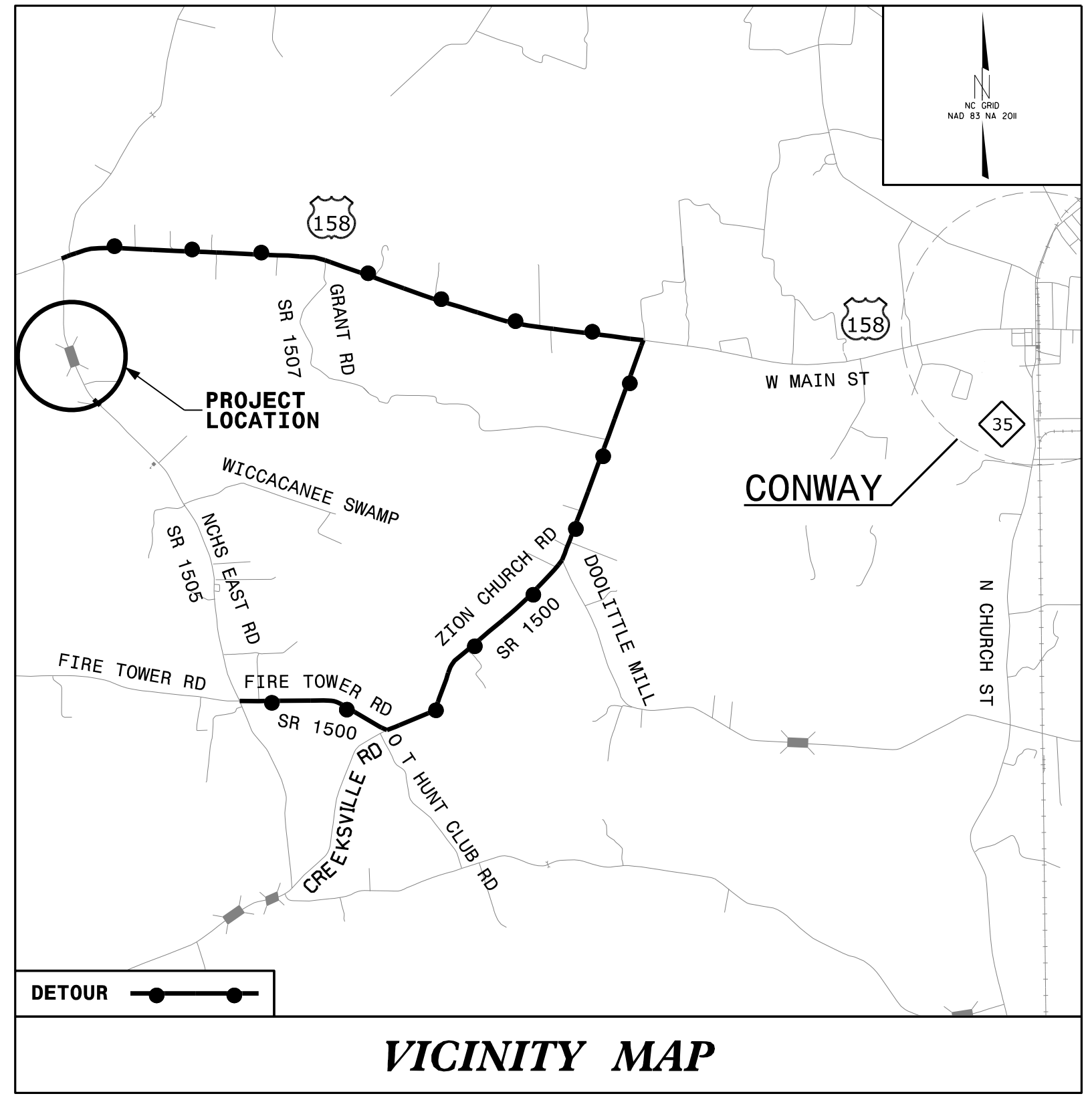


09/28/21

TIP PROJECT: 17BP.1.R.90

CONTRACT: C204519

See Sheet 1A For Index of Sheets


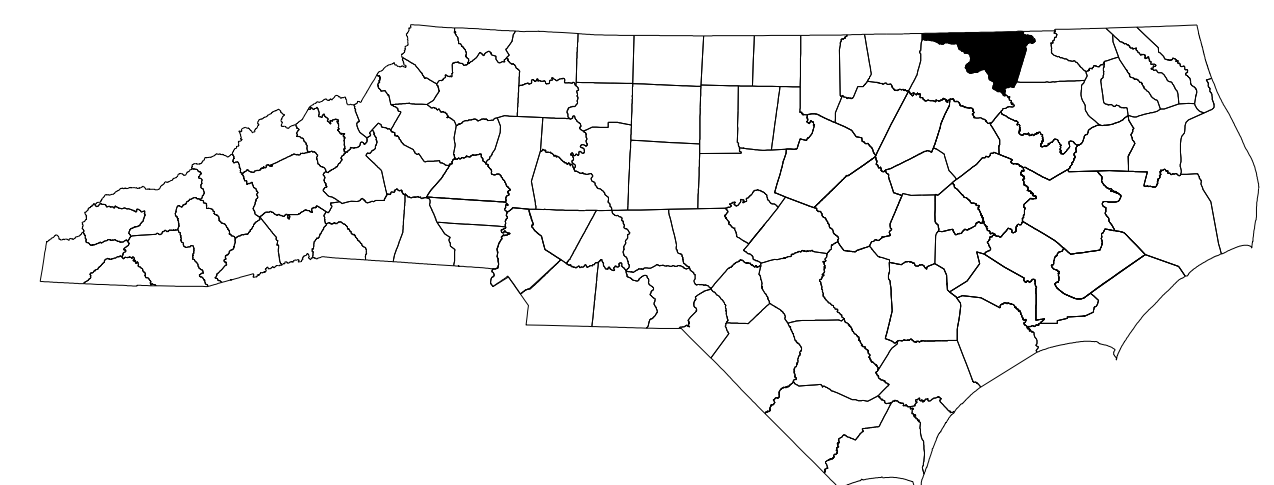


STATE OF NORTH CAROLINA
DIVISION OF HIGHWAYS

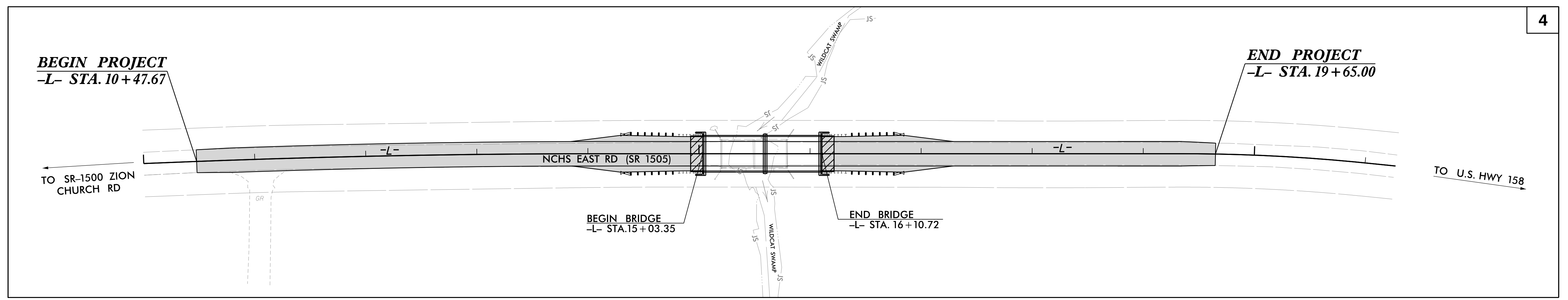
NORTHAMPTON COUNTY

**LOCATION: BRIDGE NO. 650015 ON SR 1505 (NCHS EAST ROAD)
OVER WILDCAT SWAMP**

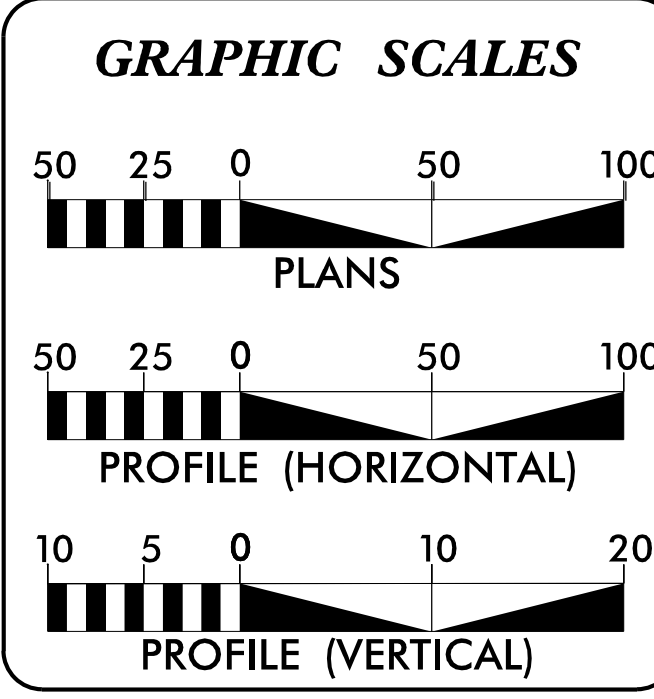
TYPE OF WORK: GRADING, DRAINAGE, PAVING AND STRUCTURE



STATE	STATE PROJECT REFERENCE NO.	SHEET NO.	TOTAL SHEETS
N.C.	17BP.1.R.90	1	
STATE PROJ. NO.	F.A. PROJ. NO.	DESCRIPTION	
17BP.1.R.90		PE	
17BP.1.R.90		RW, UTILITIES	
17BP.1.R.90		CONSTRUCTION	



DOCUMENT NOT CONSIDERED FINAL
UNLESS ALL SIGNATURES COMPLETED



DESIGN DATA

ADT 2015	=	860
ADT 2020	=	900
V	=	55 MPH
T	=	6%*

(*TTST 3% + DUALS 3%)

FUNC CLASS = LOCAL

SUB-REGIONAL TIER

PROJECT LENGTH

LENGTH ROADWAY TIP PROJECT 17BP.1.R.90	=	0.154 MILES
LENGTH STRUCTURES TIP PROJECT 17BP.1.R.90	=	0.020 MILES
TOTAL LENGTH TIP PROJECT 17BP.1.R.90	=	0.174 MILES

NCDOT CONTACT: DAVID STUTTS, PE
SMU PROJECT MANAGER

Prepared in the Office of:

KCA
KISINGER CAMPO & ASSOCIATES
NC FIRM LICENSE No: C-1506
301 Fayetteville St., Suite 1500
Raleigh, NC 27601
(919)882-7839

2018 STANDARD SPECIFICATIONS

RIGHT OF WAY DATE: 02/05/2020

LETTING DATE: 07/20/2021

JOHN P. MAZERES, P.E.
PROJECT ENGINEER

JASON DEBONE
PROJECT DESIGN ENGINEER

HYDRAULICS ENGINEER

DocuSigned by:
Samuel Lullum
19C07095C75A467

4/14/2021

SIGNATURE: _____

ROADWAY DESIGN ENGINEER

DocuSigned by:
John Mazeres
C8F1C5ED87940E

4/14/2021

SIGNATURE: _____

