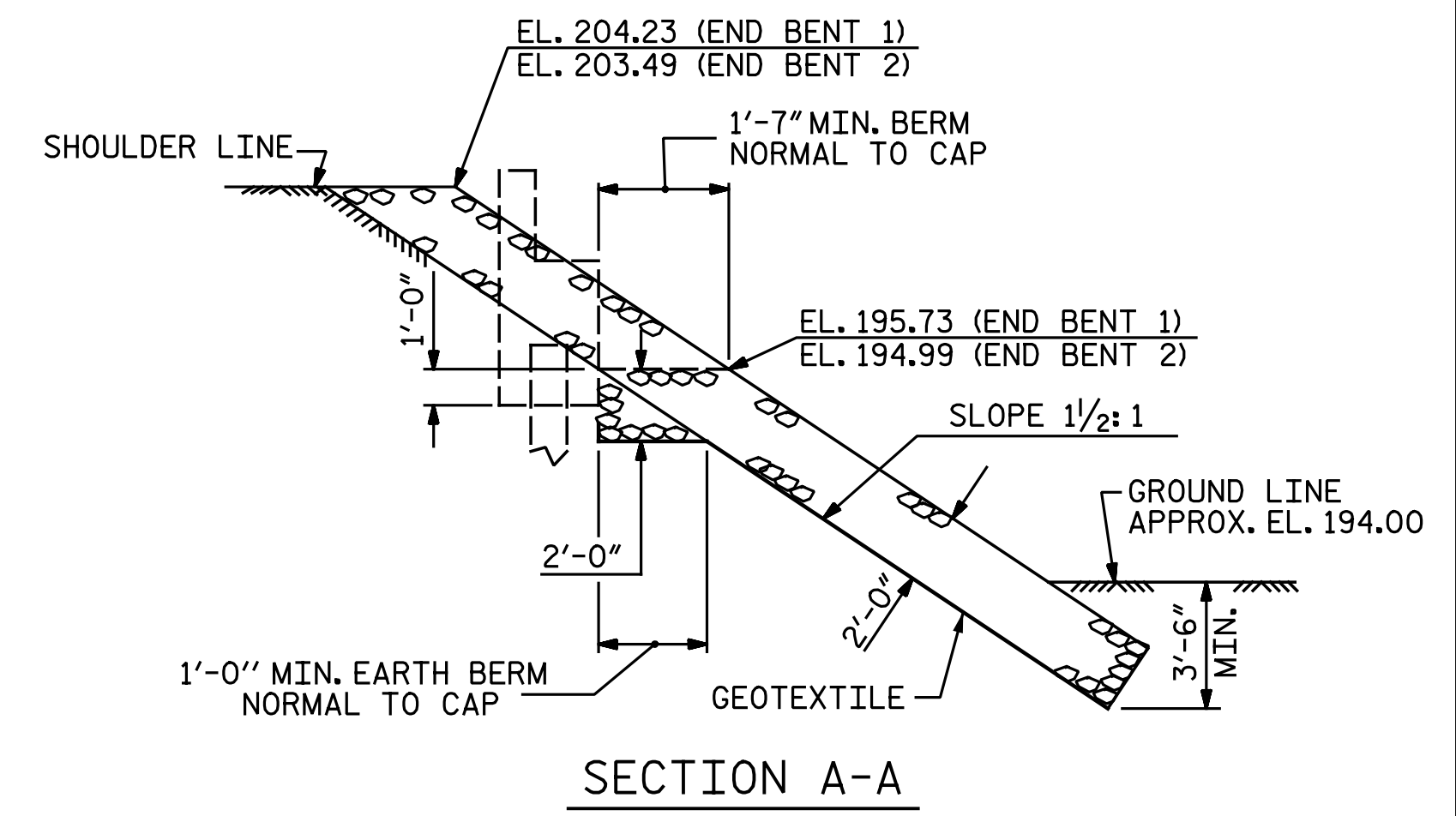


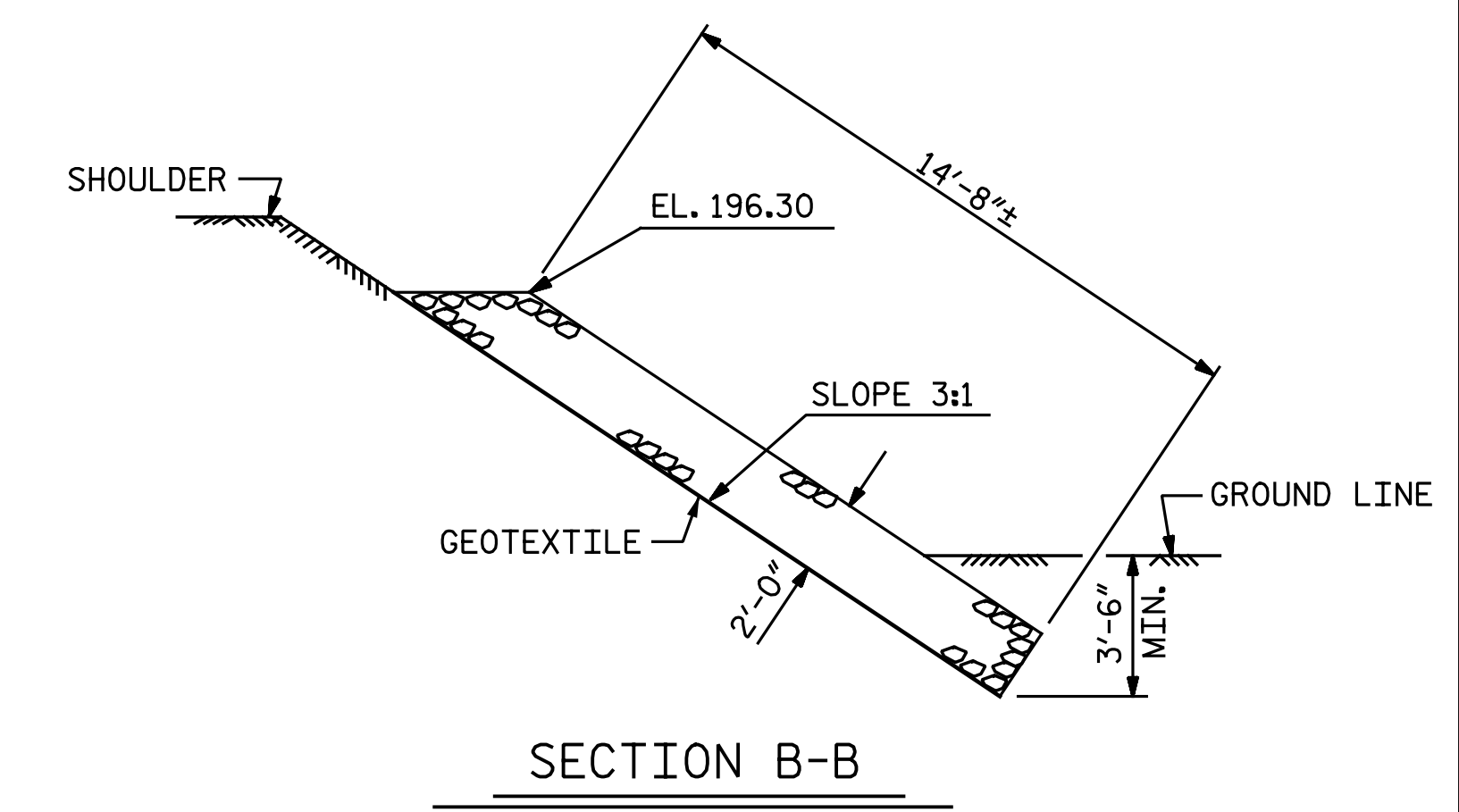
PLAN OF RIP RAP

FOR LIMITS OF TEMPORARY SHORING FOR MAINTENANCE OF TRAFFIC, SEE TRAFFIC CONTROL PLANS.

DRAWN BY: N. B. SPEAKS DATE: 9-30-19  
 CHECKED BY: J. M. GARRISON DATE: 10-2-19




SECTION A-A



SECTION B-B

ESTIMATED QUANTITIES			
	BRIDGE @ STA. 1260+34.00 -L-	RIP RAP CLASS II (2'-0" THICK)	GEOTEXTILE FOR DRAINAGE
		TONS	SQUARE YARDS
STAGE I (LEFT SIDE)	END BENT 1	106	118
	END BENT 2	108	120
STAGE I (RIGHT SIDE)	END BENT 1	103	115
	END BENT 2	98	109
STAGE II	END BENT 1	54	59
	END BENT 2	42	47
TOTAL	END BENT 1	263	292
	END BENT 2	248	276

PROJECT NO. I-5986B  
JOHNSTON COUNTY  
 STATION: 1260+34.00 -L-



DocuSigned by:  
 Todd M. Garrison  
 912477033043496  
 4/9/2020

DOCUMENT NOT CONSIDERED FINAL UNLESS ALL SIGNATURES COMPLETED

NO.	BY:	DATE:	REVISIONS			SHEET NO.
			NO.	BY:	DATE:	
1			3			TOTAL SHEETS
2			4			57

**Michael Baker INTERNATIONAL**  
 Michael Baker Engineering  
 8000 Regency Parkway, Suite 600  
 Cary, North Carolina 27518  
 NC License No.: F-1084

STATE OF NORTH CAROLINA  
 DEPARTMENT OF TRANSPORTATION  
 RALEIGH  
 RIP RAP DETAILS