

TIP PROJECT: I-5986B

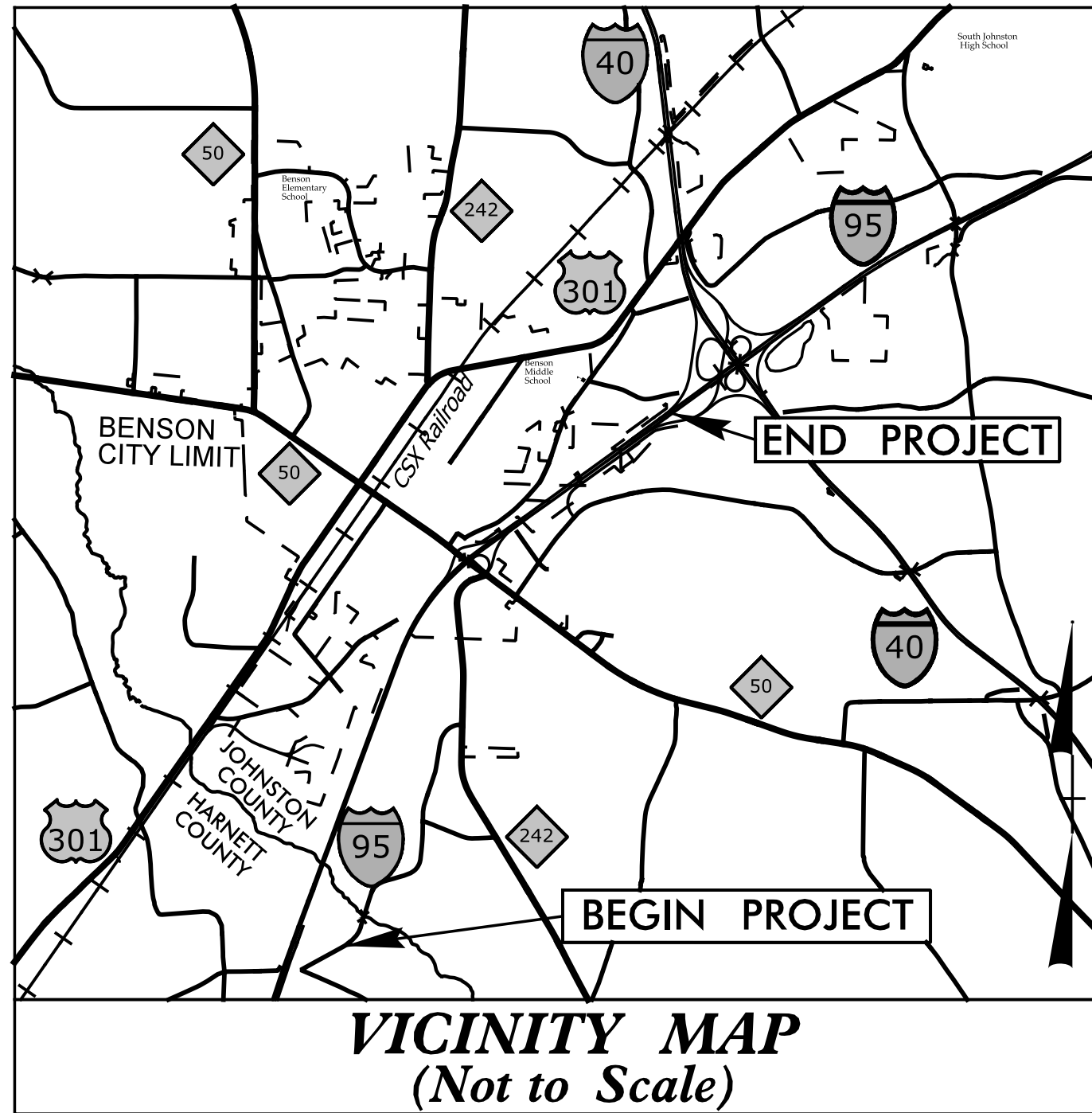
CONTRACT: 204543

STATE OF NORTH CAROLINA
DIVISION OF HIGHWAYS

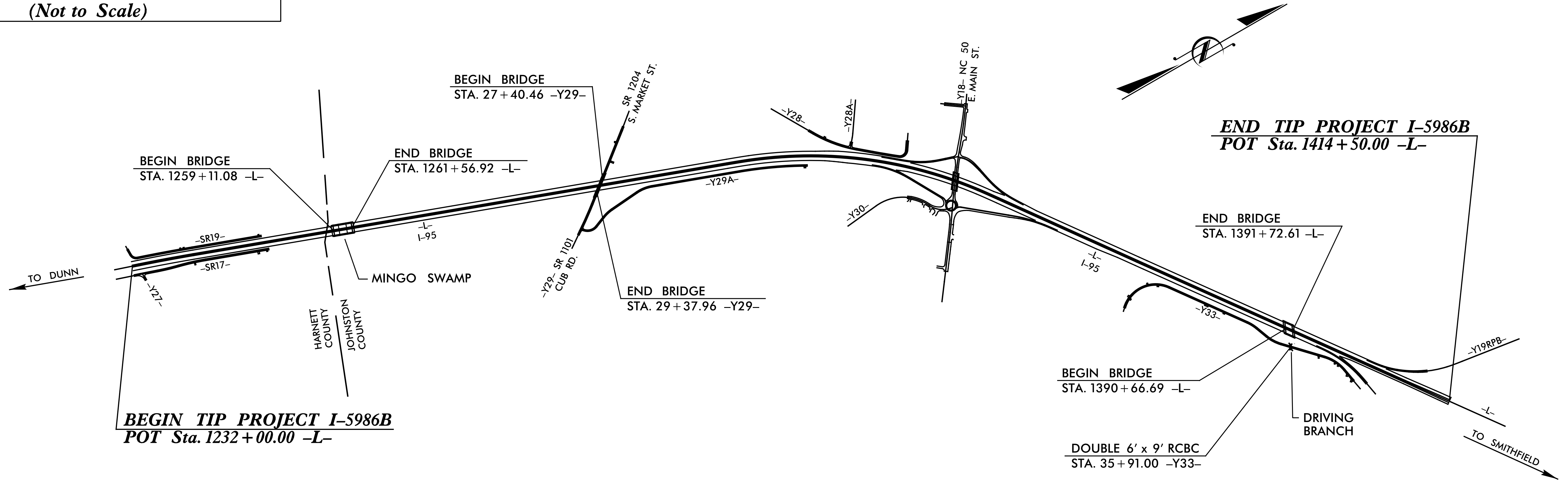
HARNETT AND JOHNSTON COUNTIES

LOCATION: IMPROVE I-95 INTERCHANGES AND WIDEN TO EIGHT LANES FROM NORTH OF SR 1709 (HODGES CHAPEL ROAD) (EXIT 77) TO I-40 (EXIT 81).
TYPE OF WORK: GRADING, PAVING, DRAINAGE, SIGNALS, CULVERT AND STRUCTURES

STATE	STATE PROJECT REFERENCE NO.	SHEET NO.	TOTAL SHEETS
N.C.	I-5986B		
STATE PROJ. NO.	F.A. PROJ. NO.	DESCRIPTION	
47532.1.3		P.E.	
47532.2.3		R/W & UTIL.	
47532.3.3		CONST.	




VICINITY MAP
(Not to Scale)



STRUCTURES

DOCUMENT NOT CONSIDERED FINAL
UNLESS ALL SIGNATURES COMPLETED



DESIGN DATA

ADT 2020 =	66,700
ADT 2040 =	92,900
K =	7 %
D =	55 %
T =	18 % *
V =	70 MPH
* (13% TTST + 5% DUALS)	
FUNC CLASS =	INTERSTATE
STATEWIDE TIER	

PROJECT LENGTH

LENGTH ROADWAY TIP PROJECT I-5986B	3.389 MILES
LENGTH STRUCTURES TIP PROJECT I-5986B	0.067 MILES
TOTAL LENGTH OF TIP PROJECT I-5986B	3.456 MILES

Prepared In the Office of:
Michael Baker International
Michael Baker Engineering, Inc.
8000 Regency Parkway, Suite 600
Cary, NC 27518
Professional Corporation License Number:
F-1084

2018 STANDARD SPECIFICATIONS

LETTING DATE:
JULY 20, 2021

Prepared for:
DIVISION OF HIGHWAYS
STRUCTURES MANAGEMENT UNIT
1000 BIRCH RIDGE DR.
RALEIGH, NC 27610

TODD M. GARRISON, P.E.
PROJECT ENGINEER