

|   |                     |
|---|---------------------|
| PROJECT REFERENCE NO.   | SHEET NO.           |
| 1-5878  | EC-20/CONST.20      |
| RW SHEET NO.  |                     |
| ROADWAY DESIGN ENGINEER   | HYDRAULICS ENGINEER |
| CLEARING AND GRUBBING EROSION CONTROL FOR CONSTRUCTION SHEET 20 |                     |

NOTE: UTILIZE TEMPORARY SEDIMENT BASIN OR SPECIAL STILLING BASIN(S) AS STILLING BASIN WHERE APPLICABLE.

Modified Silt Basin  
Type 'B'  
80 x 41 x 3  
25 ft. weir  
(See Tiered Skimmer Basin Detail)  
ID 20.1

81 x 40 x 3  
2.0 inch Skimmer  
with 1.875 inch  
Orifice Diameter  
25 ft. weir  
(See Tiered Skimmer Basin Detail)  
ID 20.1

3@72 x 12 x 3  
ID 20.4

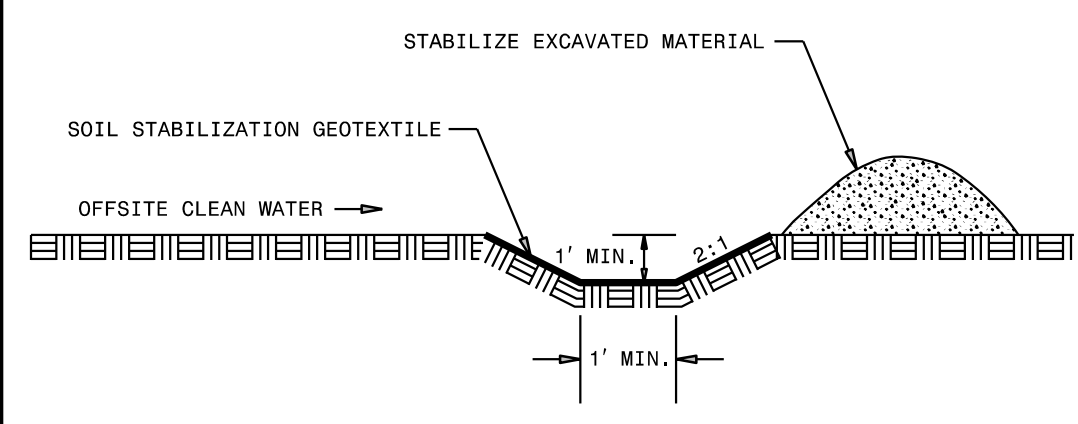
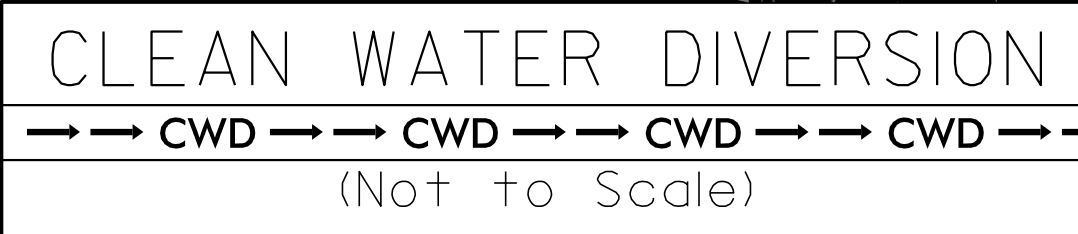
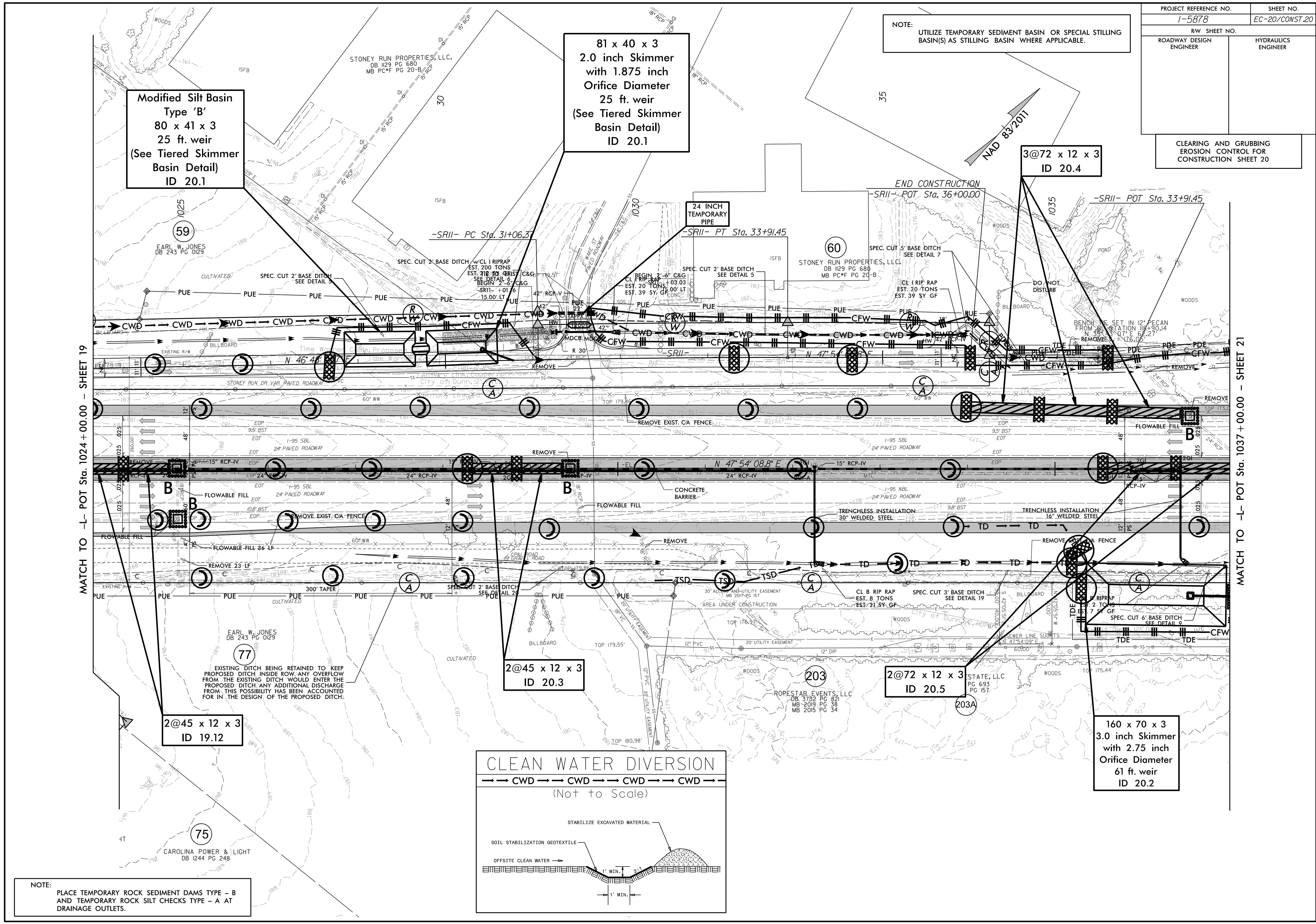
2@45 x 12 x 3  
ID 20.3

2@72 x 12 x 3  
ID 20.5

160 x 70 x 3  
3.0 inch Skimmer  
with 2.75 inch  
Orifice Diameter  
61 ft. weir  
ID 20.2

MATCH TO -L- POT Sta. 1024 + 00.00 - SHEET 19

MATCH TO -L- POT Sta. 1037 + 00.00 - SHEET 21



NOTE: PLACE TEMPORARY ROCK SEDIMENT DAMS TYPE - B AND TEMPORARY ROCK SILT CHECKS TYPE - A AT DRAINAGE OUTLETS.