



PROJECT REFERENCE NO.	SHEET NO.
L-5986B	RW69
<b>Location and Surveys</b>	
<b>GEL SOLUTIONS</b>	
PROJECT SURVEYOR	
	

I, PARKS H. ICENHOUR JR., a Professional Land Surveyor in the state of North Carolina hereby certify to the best of my knowledge and belief that the following work (if any) (Base map Completion, R/W Staking) performed under my responsible charge meet NCDOT Survey Standards as directed in the NCDOT Location & Surveys guidelines and procedures.

I further certify that the data compiled came from available surveys/mapping performed by others and provided to me by NCDOT and do not certify to the accuracy or quality of the individual data sources.

I further certify that the right of way and permanent easement points shown herein and outlined in the tables shown hereon (localize coordinates, station/offset) have been checked and are accurate representations of the right of way and permanent easement points depicted on the corresponding highway plans. I also certify that the right of way and permanent easement points shown herein have been field monumented under my supervision from existing survey control provided by others; that the depicted property data shown herein were surveyed by others and these monuments denote the right of way and easement boundaries at the time of staking which may be subject to change due to right of way revisions (See deeds for final determination).

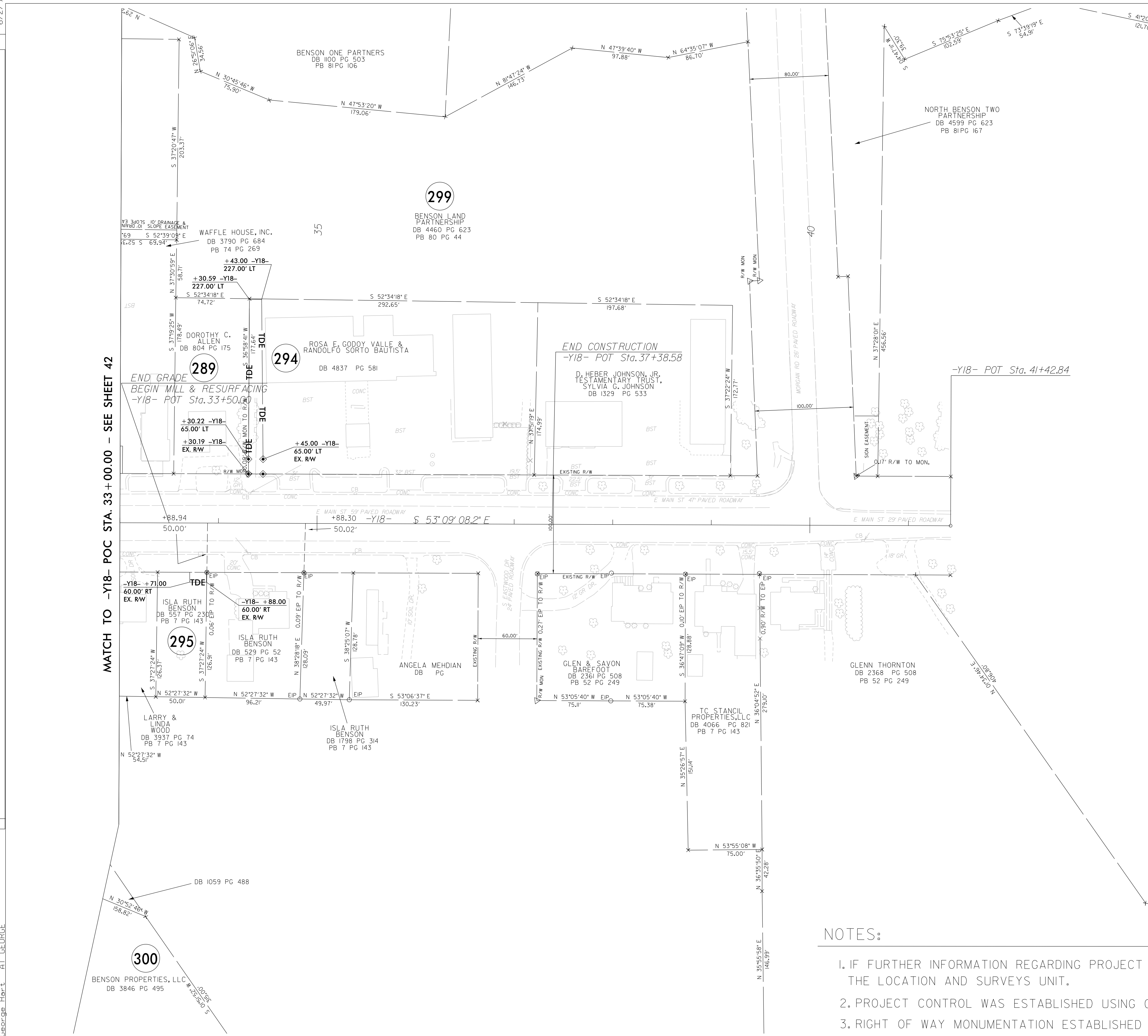
Witness my original signature, registration number and seal this 31st day of March, 2020.

Professional Land Surveyor L-3996 PLS # Seal

REVISIONS

MATCH TO -Y18- POC STA. 33+00.00 - SEE SHEET 42

20-MAR-2020 15:40 C:\work\conrolsheets\5986B\5878-5883 Final Plans\Roadway\Pro\1-5986B\_1s\_rw69.dgn  
 George Hart AT GEORGE



**NOTES:**

- IF FURTHER INFORMATION REGARDING PROJECT CONTROL IS NEEDED PLEASE CONTACT THE LOCATION AND SURVEYS UNIT.
- PROJECT CONTROL WAS ESTABLISHED USING GNSS, THE GLOBAL NAVIGATION SATELLITE SYSTEM.
- RIGHT OF WAY MONUMENTATION ESTABLISHED FEBRUARY 10TH, 2020 TO MARCH 20TH, 2020.