
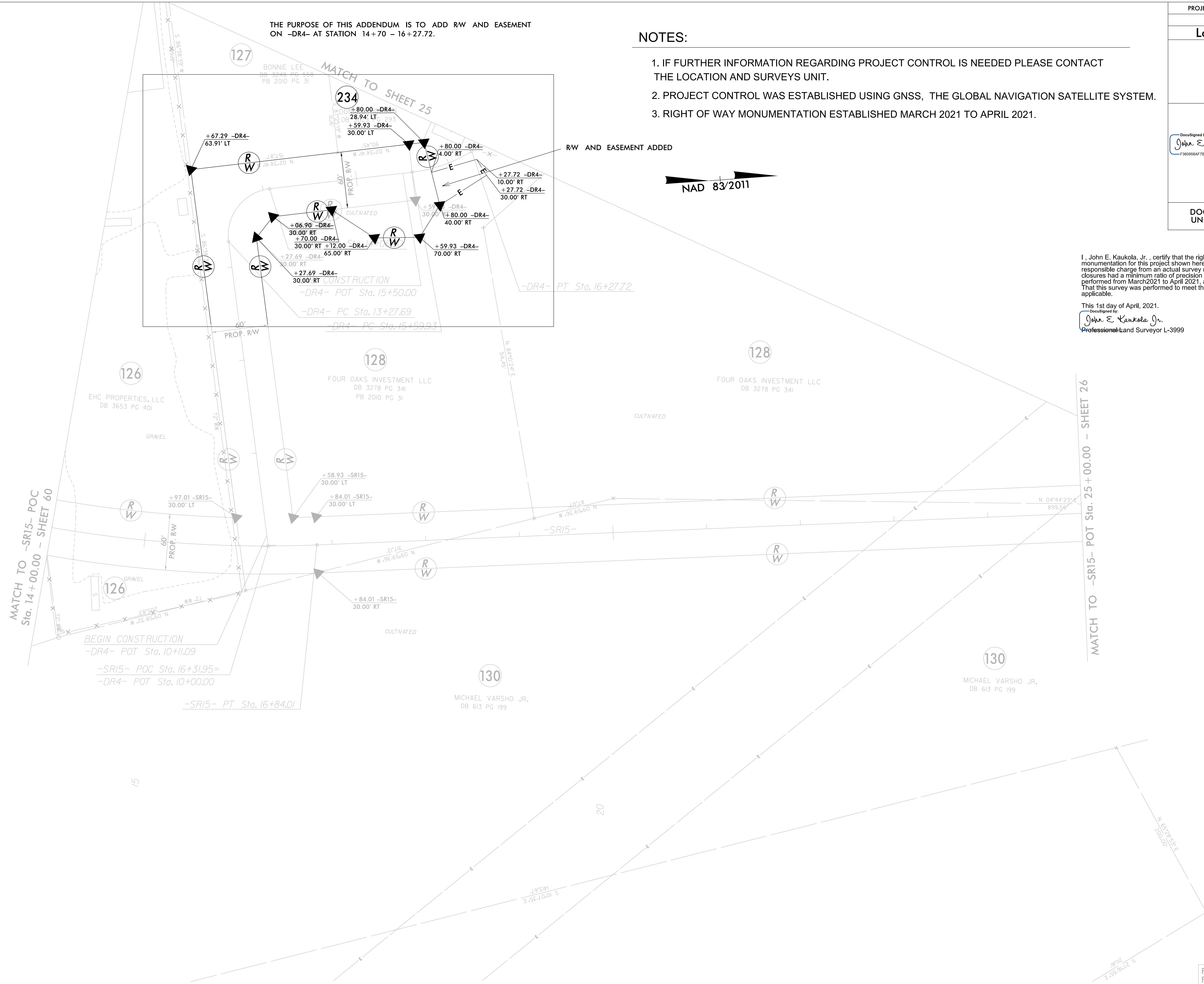
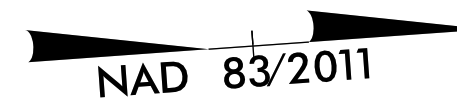


PROJECT REFERENCE NO.	SHEET NO.
I-5883	RW61A
Location and Surveys	
NCDOT DIVISION 6 LOCATION & SURVEYS 4834 US HWY 301 S HOPE MILLS, NC 28348	
PROJECT SURVEYOR	
	
DOCUMENT NOT CONSIDERED FINAL UNLESS ALL SIGNATURES COMPLETED	

NOTES:

1. IF FURTHER INFORMATION REGARDING PROJECT CONTROL IS NEEDED PLEASE CONTACT THE LOCATION AND SURVEYS UNIT.
2. PROJECT CONTROL WAS ESTABLISHED USING GNSS, THE GLOBAL NAVIGATION SATELLITE SYSTEM.
3. RIGHT OF WAY MONUMENTATION ESTABLISHED MARCH 2021 TO APRIL 2021.



I, John E. Kaukola, Jr., certify that the right of way and permanent easement monumentation for this project shown herein was completed under my direct and responsible charge from an actual survey made under my supervision; that all horizontal closures had a minimum ratio of precision of 1:10,000 (Class A). Field work was performed from March 2021 to April 2021, and all coordinates are based on NAD83/2011; That this survey was performed to meet the requirements of 21NCAC 56.1600 as applicable.

This 1st day of April, 2021.
 Documented by:
 John E. Kaukola, Jr.
 Professional Land Surveyor L-3999

