

09/06/19

TIP PROJECT: I-5883

STATE OF NORTH CAROLINA  
DIVISION OF HIGHWAYS

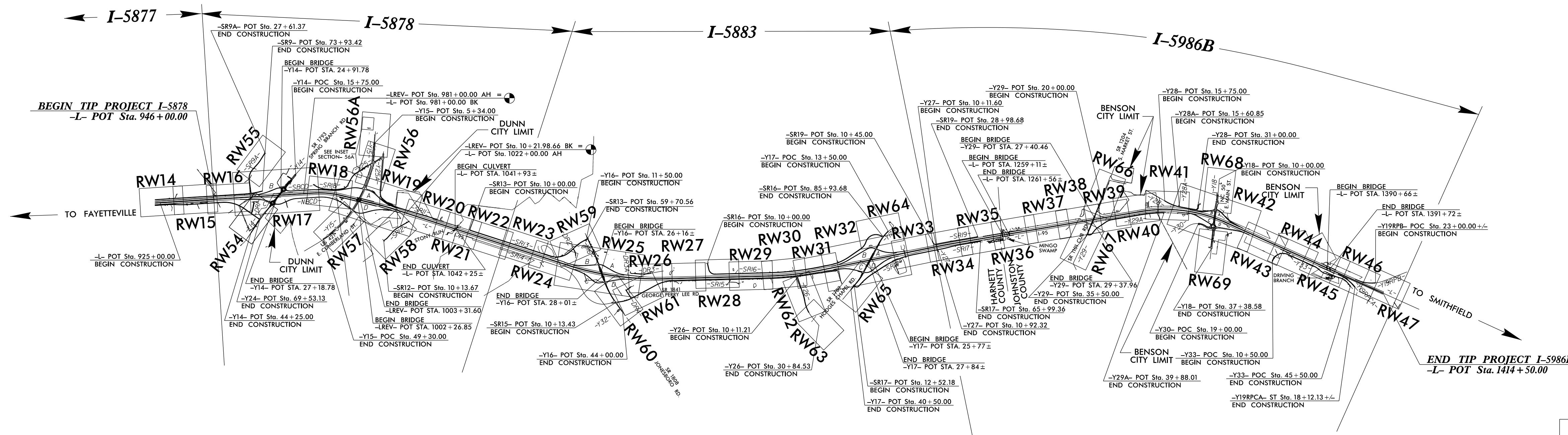
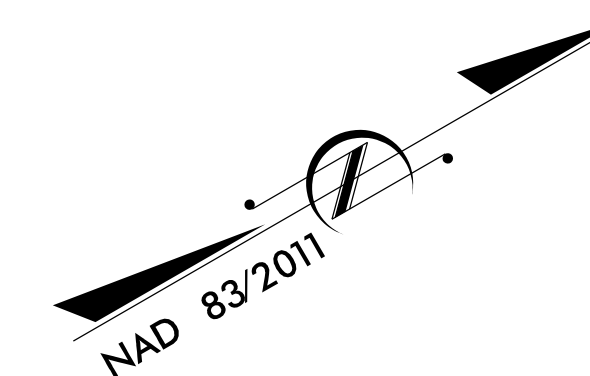
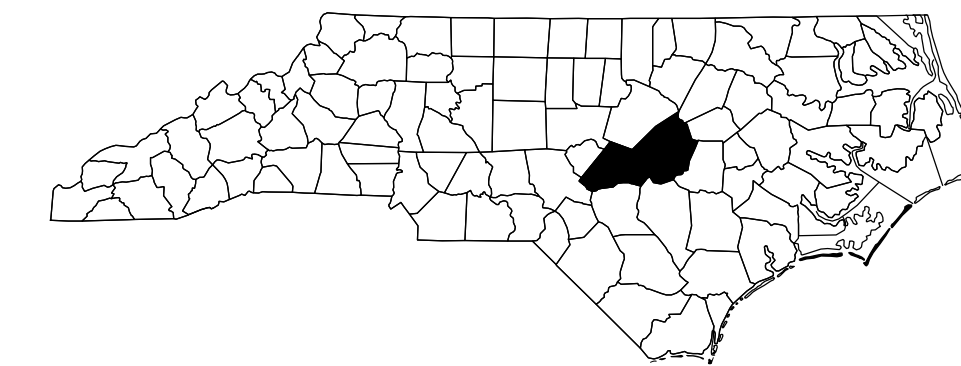
SURVEY CONTROL, EXISTING CENTERLINES,  
RIGHT OF WAY, EASEMENTS AND PROPERTY TIES

**HARNETT AND  
JOHNSTON COUNTIES**

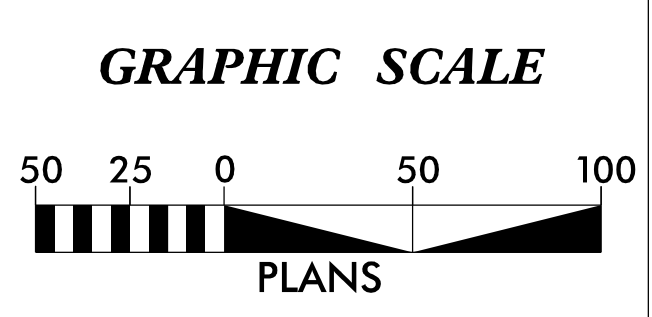
LOCATION: I-95 FROM NORTH OF SR 1002 (LONG BRANCH ROAD)  
(EXIT 71) TO I-40 (EXIT 81). WIDEN TO EIGHT LANES.

TYPE OF WORK: GRADING, PAVING, DRAINAGE, SIGNALS, CULVERTS,  
AND STRUCTURES

STATE	STATE PROJECT REFERENCE NO.	SHEET NO.	TOTAL SHEETS
N.C.	I-5883	RW01	24
I-5883	53083.2.2 NHPP-0095(033)74	RW & UTIL	



DOCUMENT NOT CONSIDERED FINAL  
UNLESS ALL SIGNATURES COMPLETED



**DATUM DESCRIPTION**

THE LOCALIZED COORDINATE SYSTEM DEVELOPED FOR THIS PROJECT IS BASED ON THE STATE PLANE COORDINATES ESTABLISHED BY NCDOT FOR MONUMENT "I-5878-4" WITH NAD 83/NSRS 2011 STATE PLANE GRID COORDINATES OF NORTHING: 559,118.126(ft) EASTING: 2,119,018.783(ft) ELEVATION: 189.96(ft)

THE AVERAGE COMBINED GRID FACTOR USED ON THIS PROJECT (GROUND TO GRID) IS: 0.999869137127

THE N.C. LAMBERT GRID BEARING AND LOCALIZED HORIZONTAL GROUND DISTANCE FROM "I-5878-4" TO -L- STATION 946+00.00 IS S 87°57'39" W 2063.45'(ft)

ALL LINEAR DIMENSIONS ARE LOCALIZED HORIZONTAL DISTANCES VERTICAL DATUM USED IS NAVD 88 GEOID G12NC


I-5883 R/W Sheets Prepared in the Office of:




2018 STANDARD SPECIFICATIONS

RIGHT OF WAY DATE:  
**AUGUST 16, 2019**

LETTING DATE:  
**OCTOBER 20, 2020**



DocuSigned by:  
*Rex Cooper*  
SIGNATURE: 61DD1950E8574DD...  
Date: 4/10/2020



\$\$\$\$\$ SYSTEM \$\$\$\$\$\$ DDON\$\$\$\$\$ USER NAME \$\$\$\$\$\$