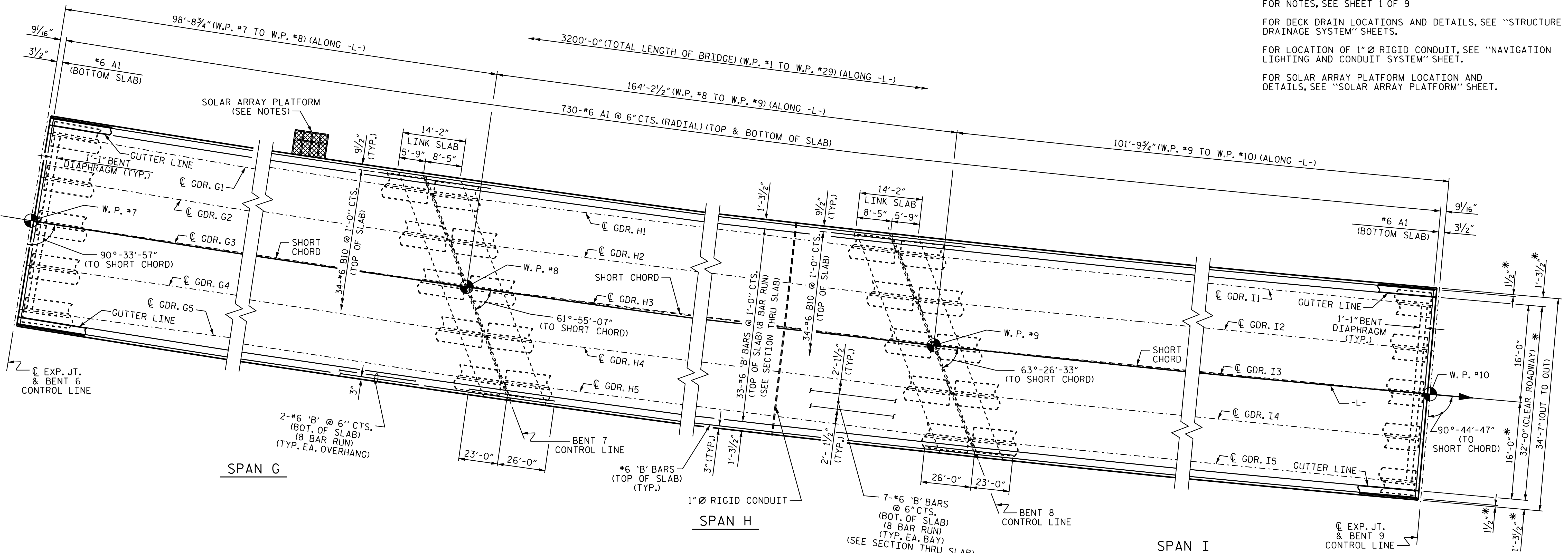


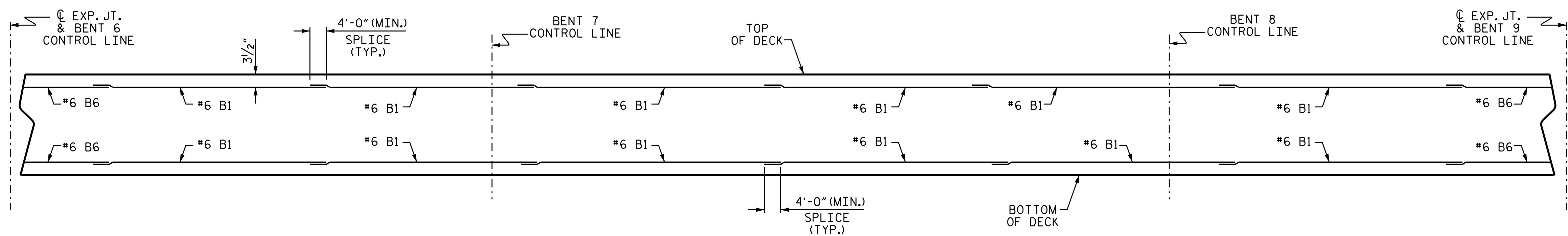
NOTES:

FOR NOTES, SEE SHEET 1 OF 9
 FOR DECK DRAIN LOCATIONS AND DETAILS, SEE "STRUCTURE DRAINAGE SYSTEM" SHEETS.
 FOR LOCATION OF 1" Ø RIGID CONDUIT, SEE "NAVIGATION LIGHTING AND CONDUIT SYSTEM" SHEET.
 FOR SOLAR ARRAY PLATFORM LOCATION AND DETAILS, SEE "SOLAR ARRAY PLATFORM" SHEET.



PLAN OF SPANS

* RADIAL DIMENSION




SECTION THRU SLAB

#6 A1 AND #6 B10 BARS NOT SHOWN FOR CLARITY

PROJECT NO. B-4863
CARTERET COUNTY
 STATION: 34+75.00 -L-

SHEET 3 OF 9
 STATE OF NORTH CAROLINA
 DEPARTMENT OF TRANSPORTATION
 RALEIGH
 SUPERSTRUCTURE
 PLAN OF SPANS
 SPAN G, H & I



DocuSigned by:
 Ahmad Ighwar
 4848044C555489... 4/16/2021

DRAWN BY: B. N. BARODAWALA DATE: 10-18
 CHECKED BY: M. A. ALLEN DATE: 3-19
 DESIGN ENGINEER OF RECORD: A.A. IGHWAIR DATE: 4-21

DOCUMENT NOT CONSIDERED
 FINAL UNLESS ALL
 SIGNATURES COMPLETED

REVISIONS						SHEET NO.
NO.	BY:	DATE:	NO.	BY:	DATE:	S1-042
1			3			TOTAL SHEETS
2			4			194