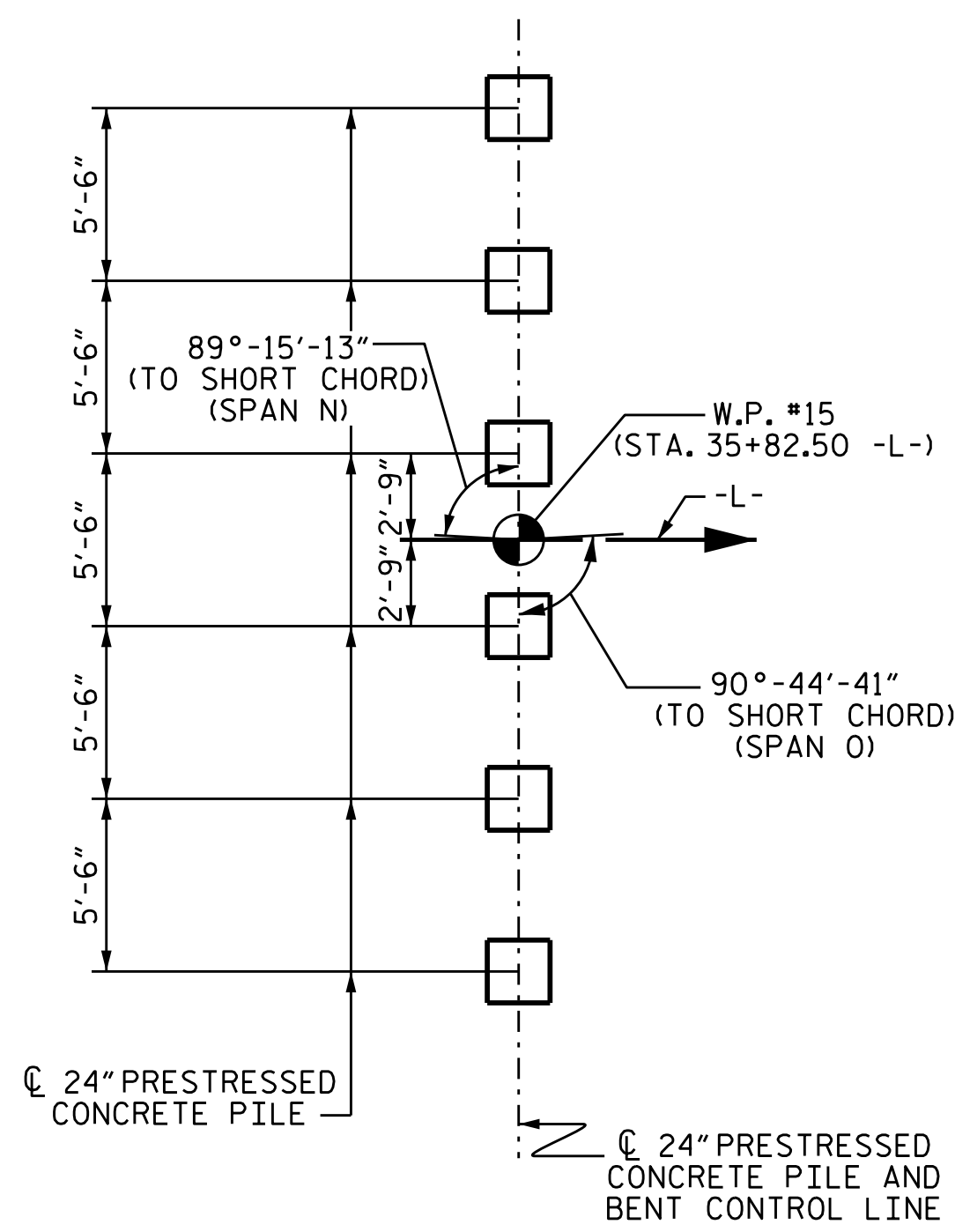
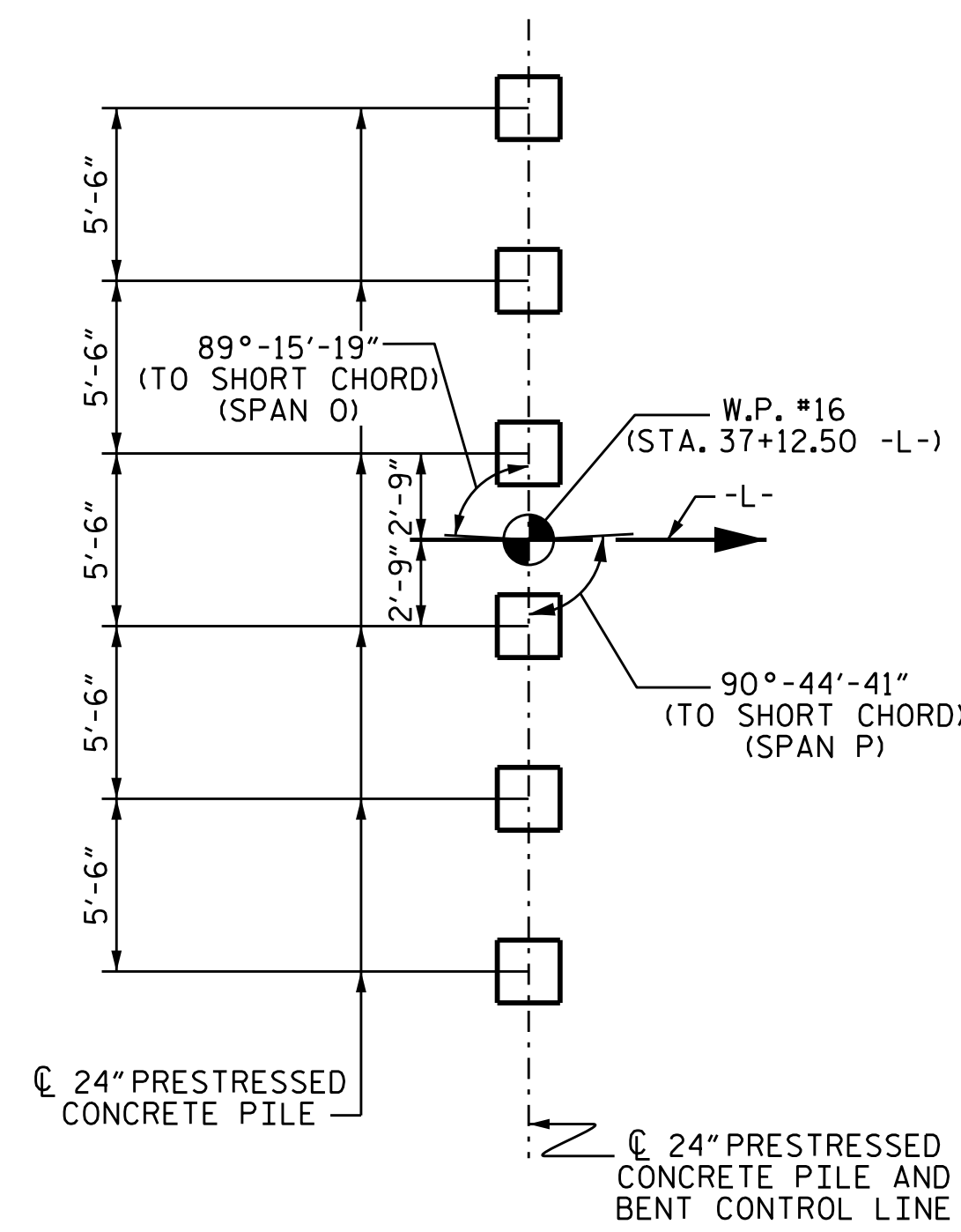


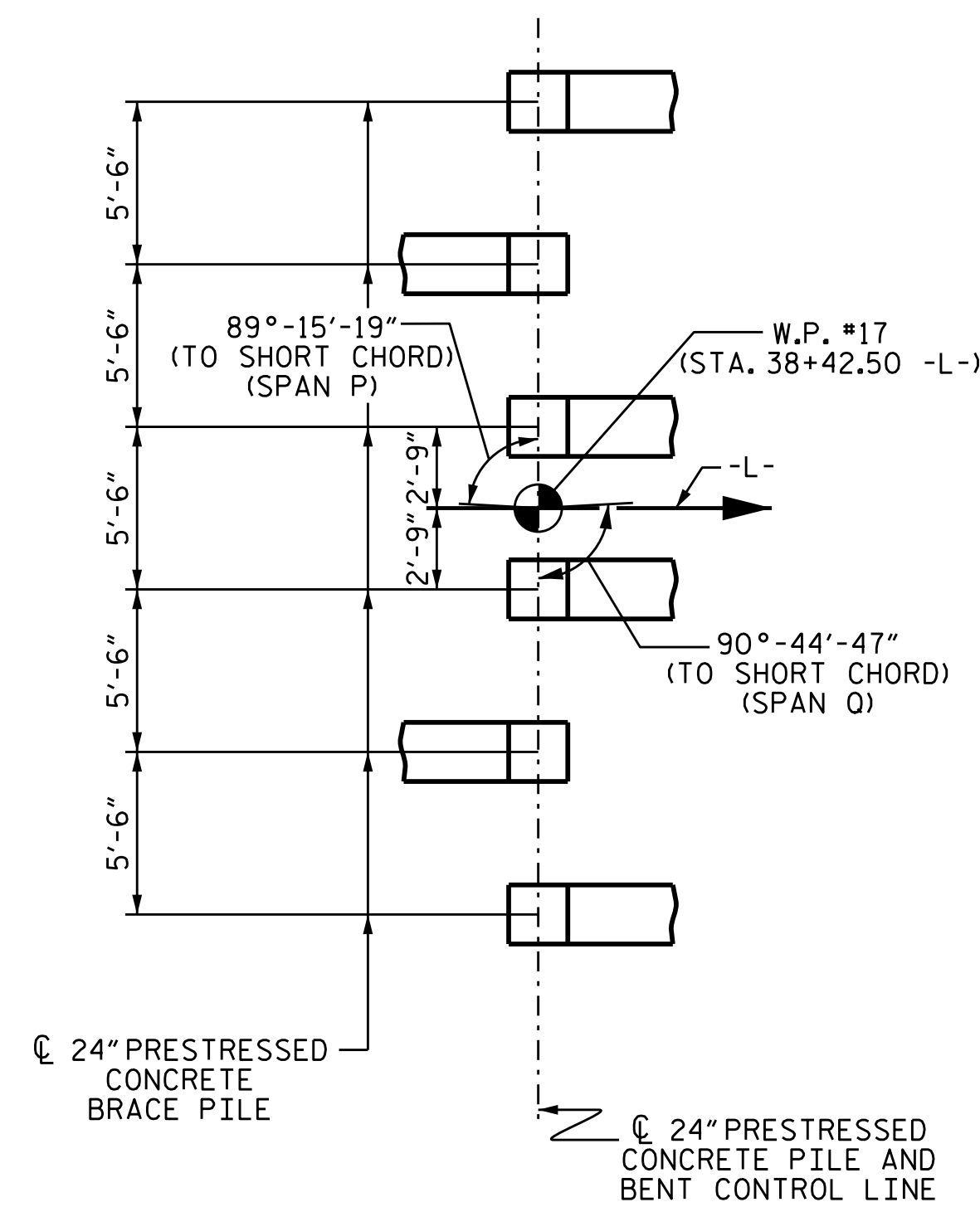
BENT 13



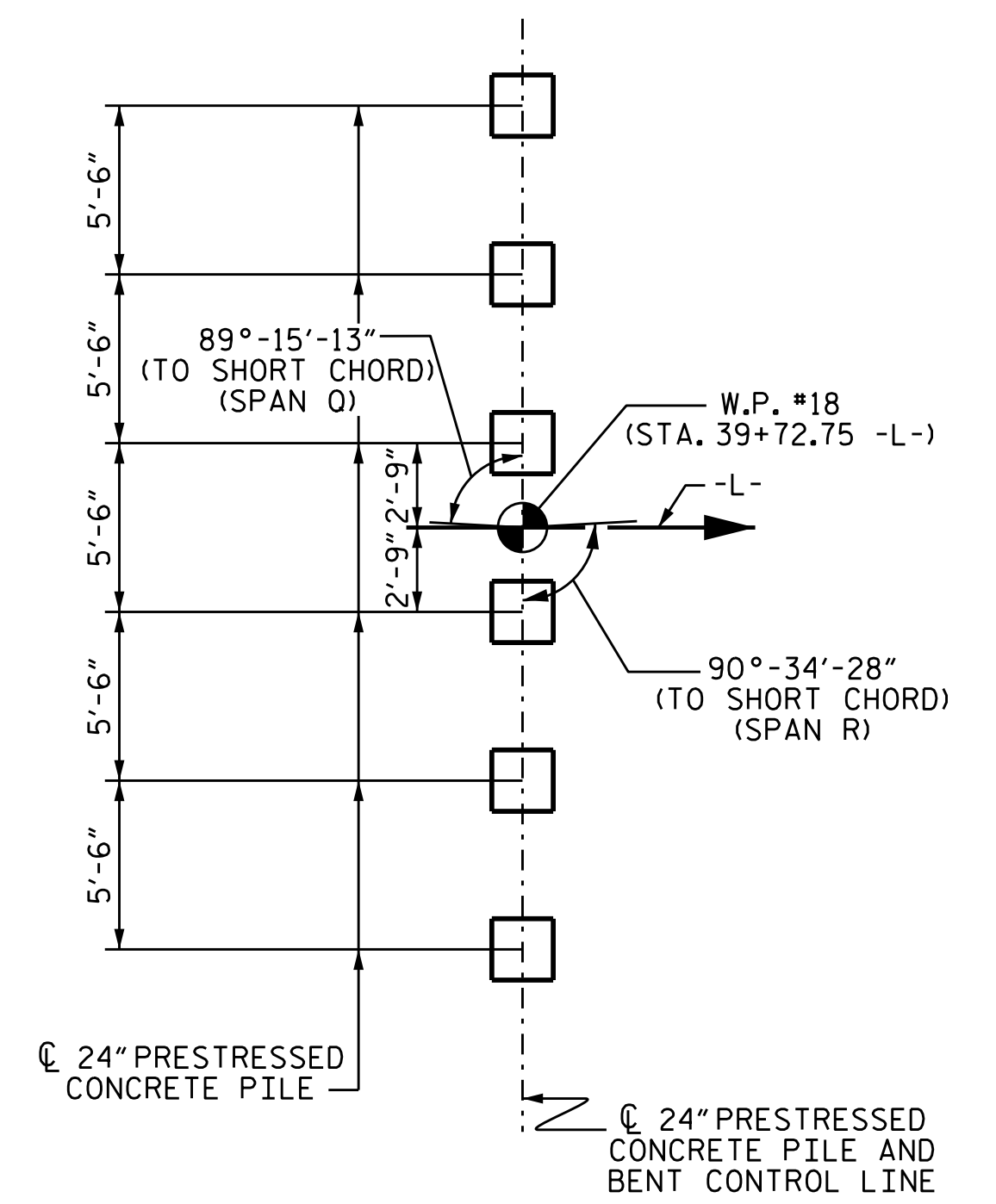
BENT 14



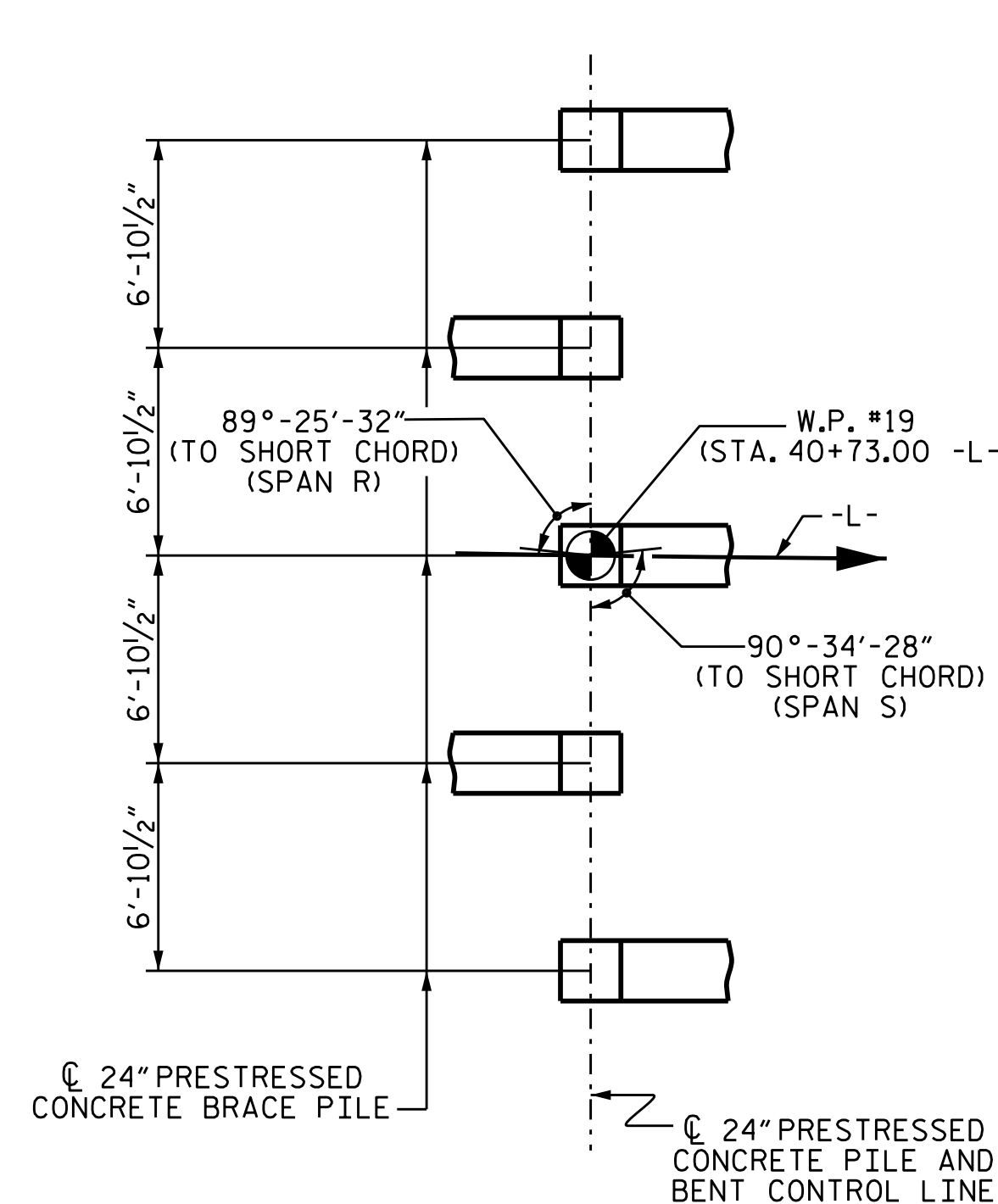
BENT 15



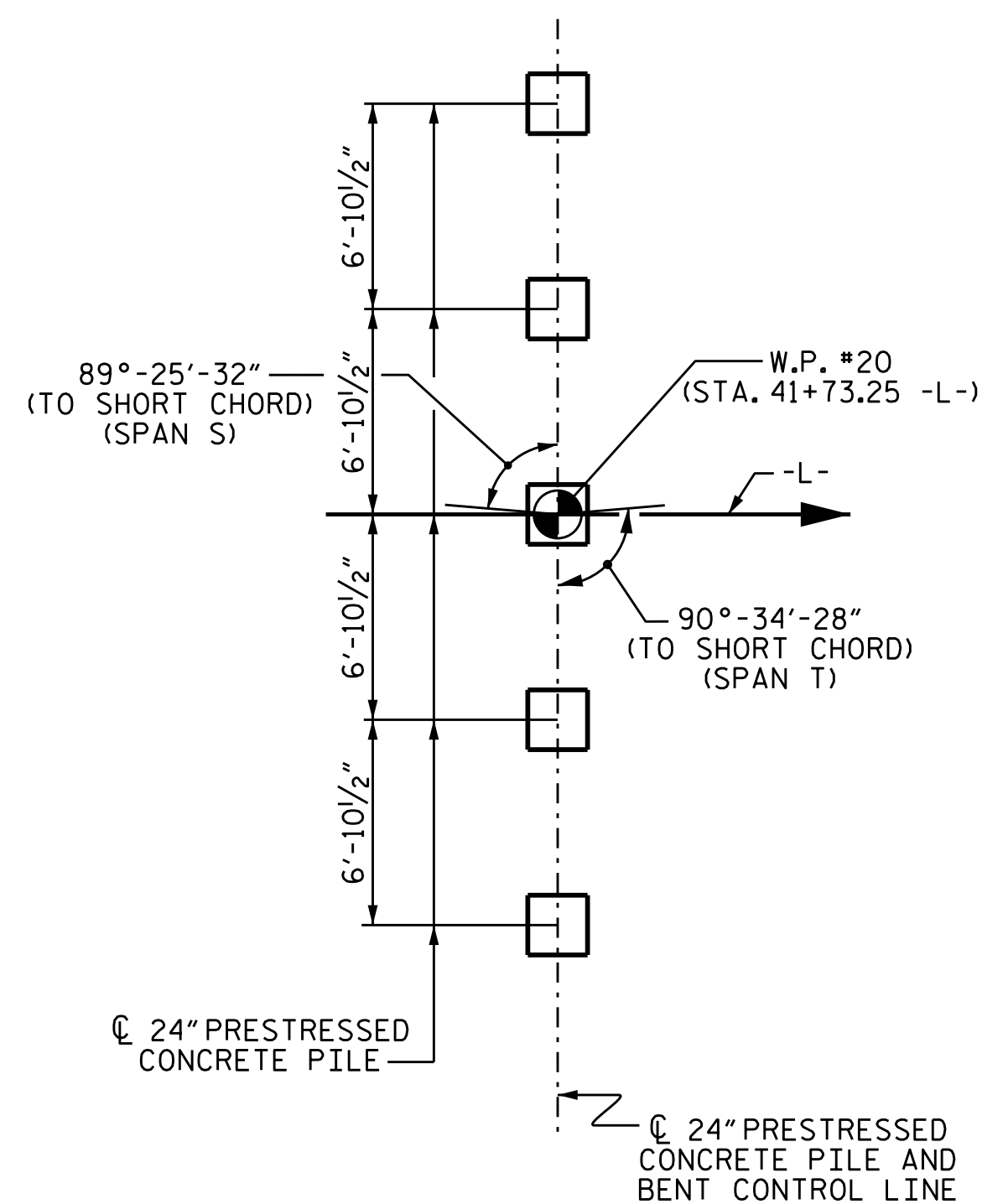
BENT 16



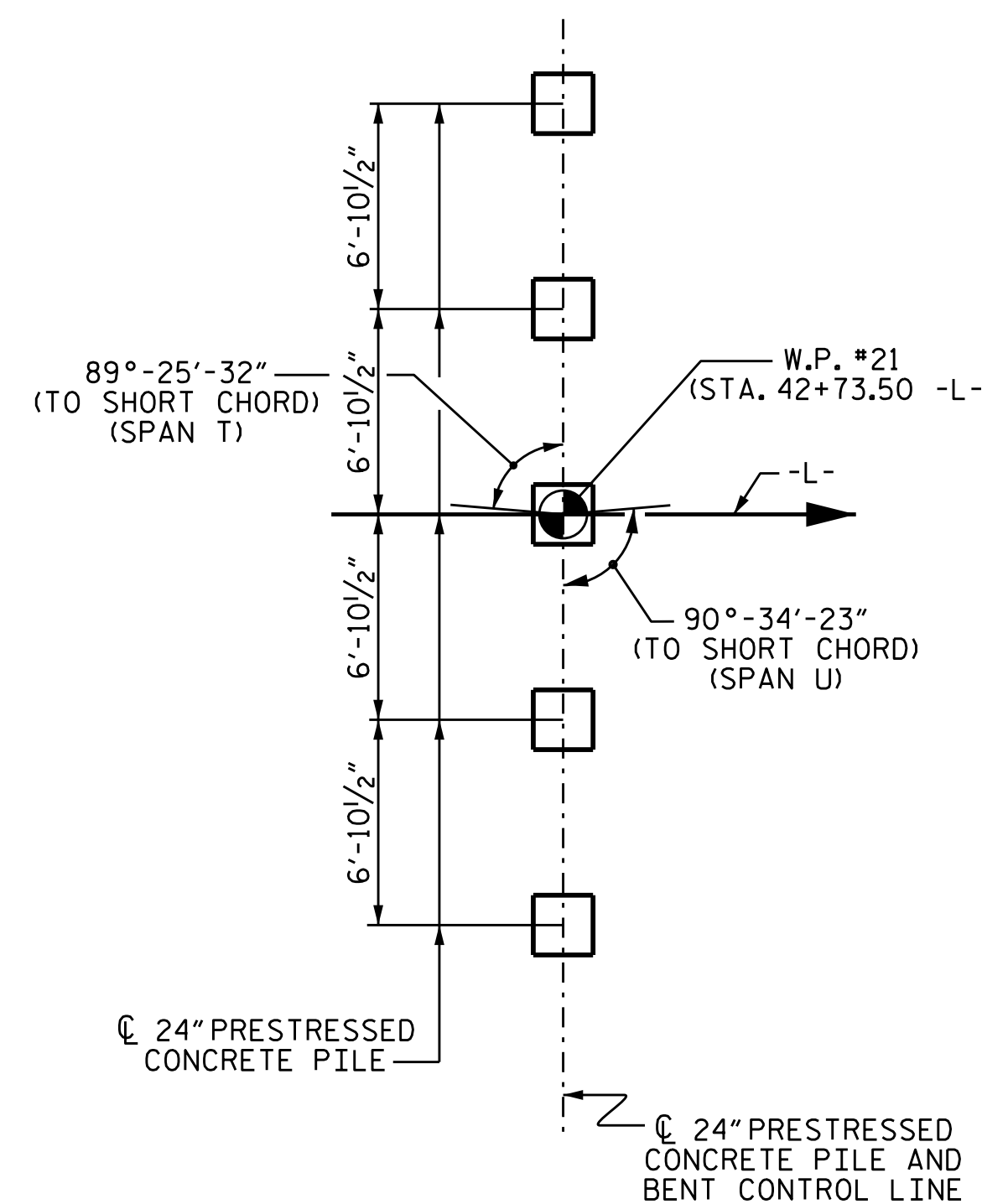
BENT 17



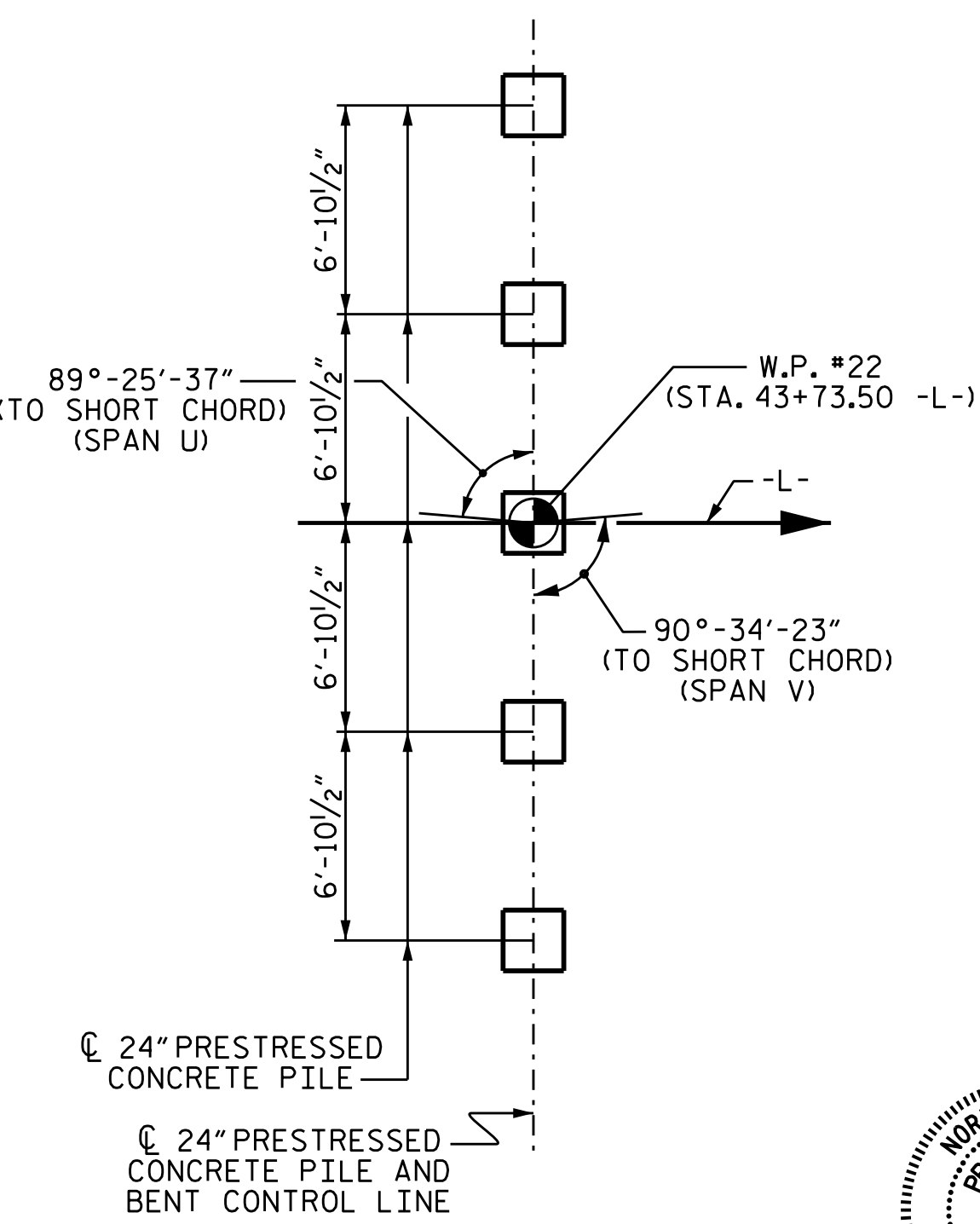
BENT 18



BENT 19



BENT 20



BENT 21

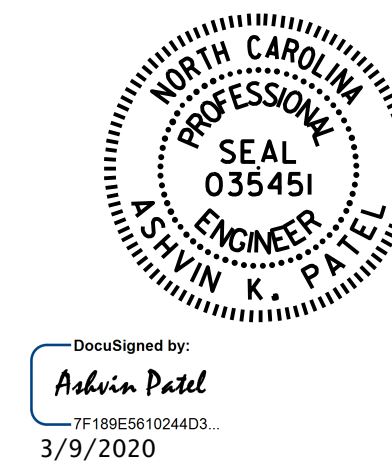
FOUNDATION LAYOUT

DIMENSIONS LOCATING PILES ARE SHOWN TO PILE CENTERLINE AT BOTTOM OF CAP OR FOOTING.

BRACE PILES @ INTERIOR BENTS ARE TO BE BATTERED @ 1/2" / FT.

PROJECT NO. B-4863
 CARTERET COUNTY
 STATION: 34+75.00 -L-
 SHEET 9 OF 16

STATE OF NORTH CAROLINA
 DEPARTMENT OF TRANSPORTATION
 RALEIGH
 GENERAL DRAWING
 FOUNDATION LAYOUT
 FOR BRIDGE OVER
 'THE STRAITS'
 ON SR 1335 BETWEEN
 US 70 AND SR 1337



DRAWN BY : B.N.BARODAWALA DATE : 4-19
 CHECKED BY : M.A.ALLEN DATE : 11-19
 DESIGN ENGINEER OF RECORD : A.K.PATEL DATE : 11-19

DOCUMENT NOT CONSIDERED FINAL UNLESS ALL SIGNATURES COMPLETED

REVISIONS						SHEET NO.	
NO.	BY:	DATE:	NO.	BY:	DATE:	S1-011	
1			3			TOTAL SHEETS 194	
2			4				