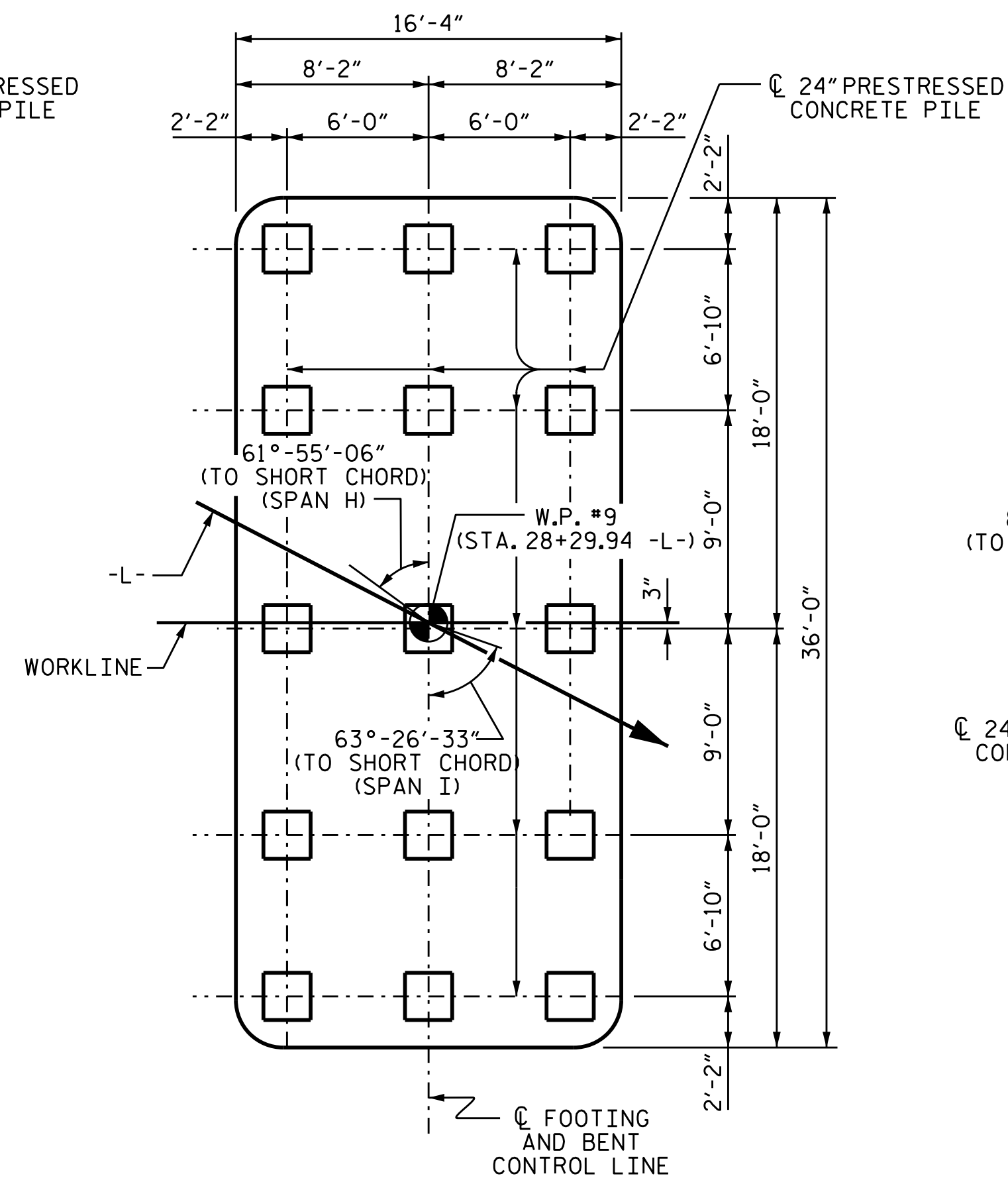
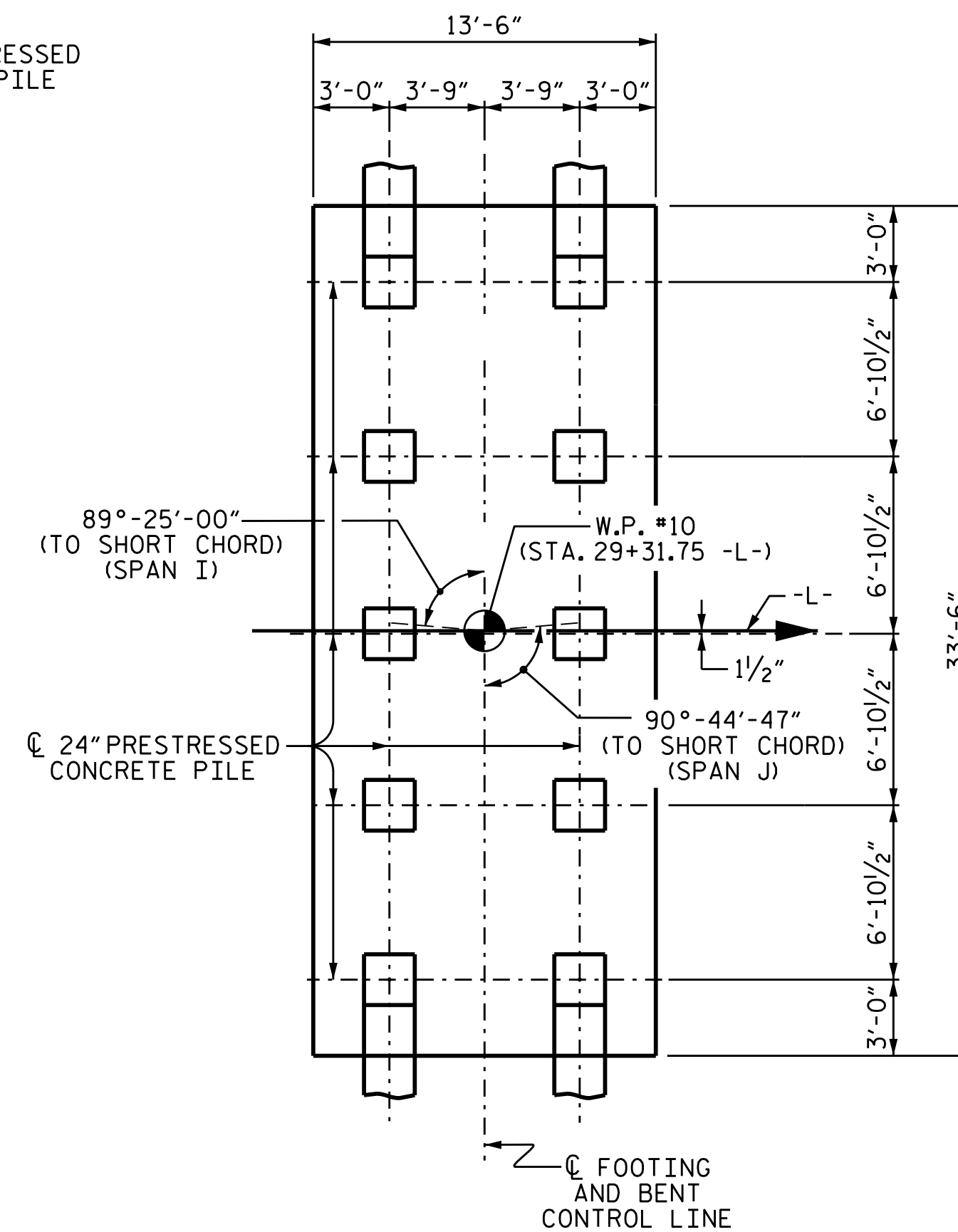


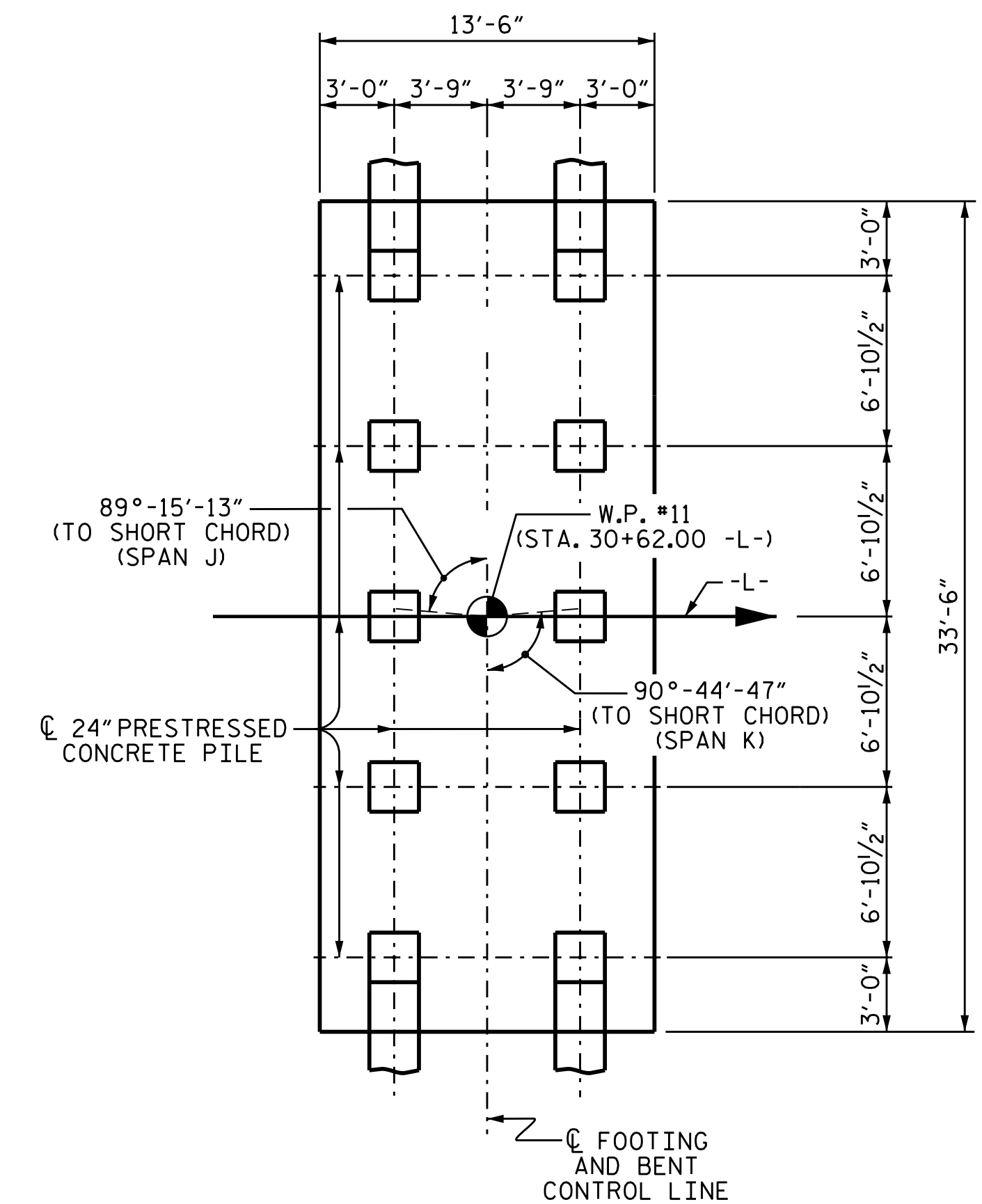
BENT 7



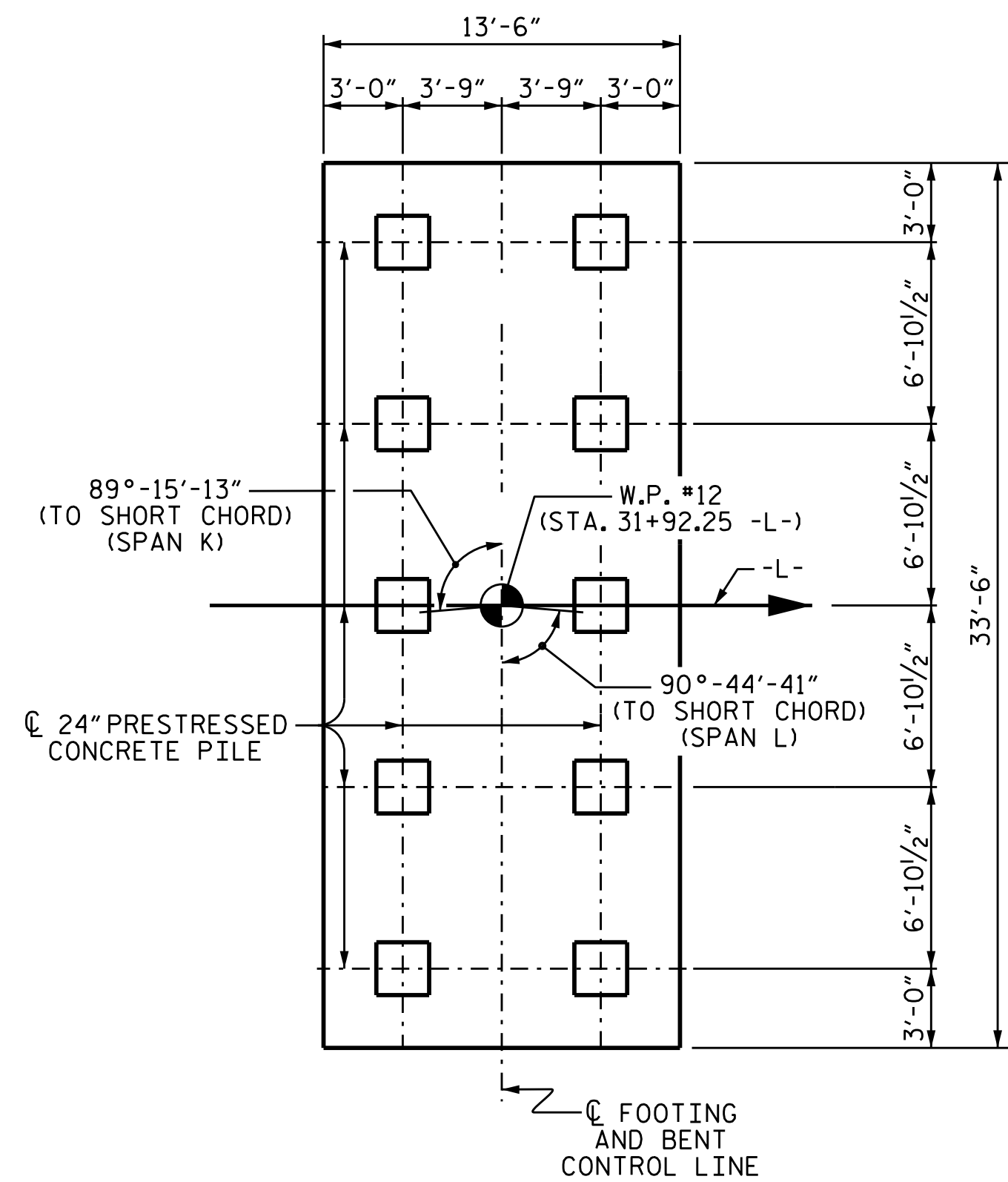
BENT 8



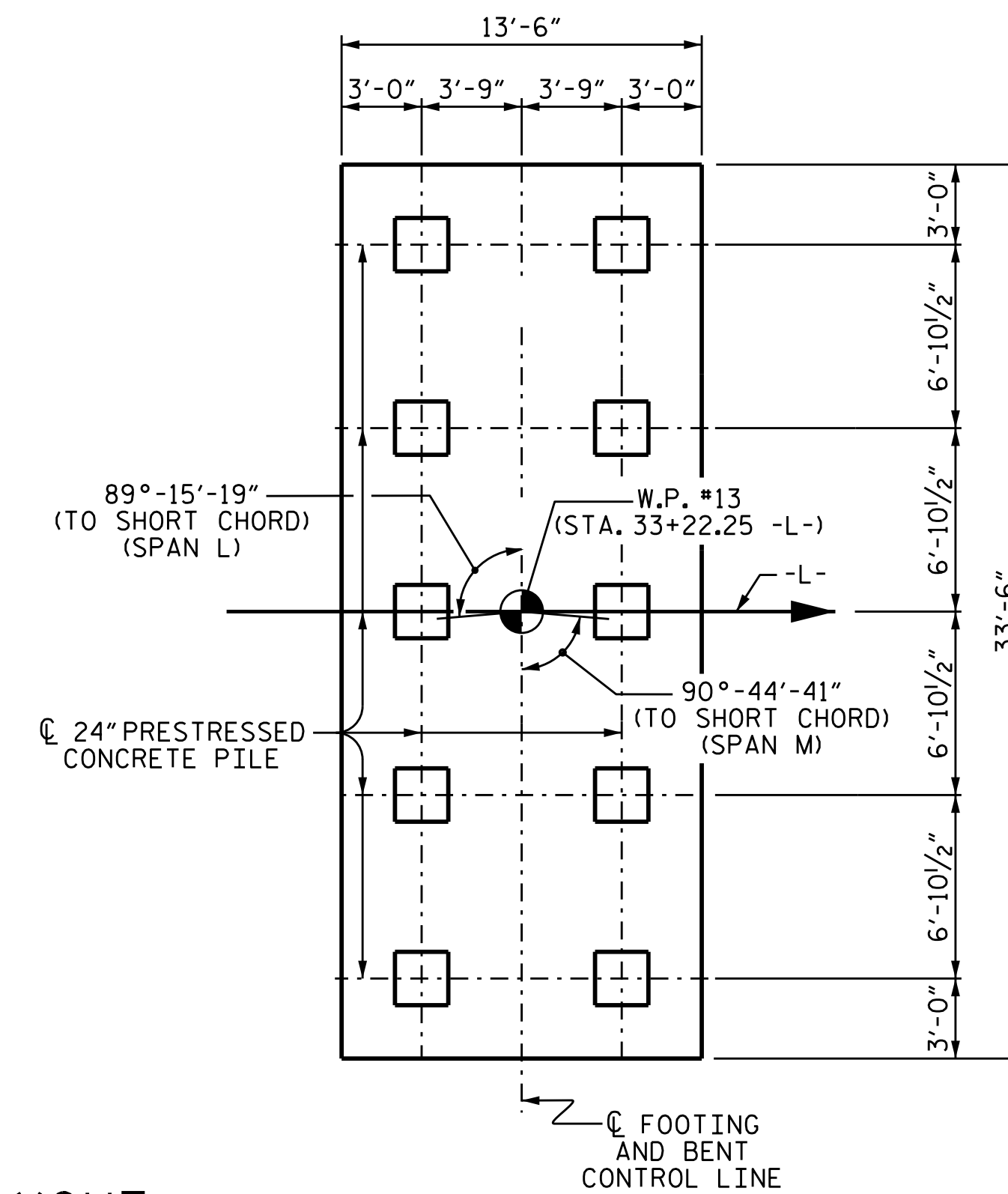
BENT 9



BENT 10



BENT 11



BENT 12


**FOUNDATION LAYOUT**

DIMENSIONS LOCATING PILES ARE SHOWN TO PILE CENTERLINE AT BOTTOM OF CAP OR FOOTING.

BRACE PILES @ INTERIOR BENTS ARE TO BE BATTERED @ 1/2"/FT.

PROJECT NO. B-4863  
CARTERET COUNTY  
 STATION: 34+75.00 -L-

SHEET 8 OF 16



DocuSigned by:  
 Ashwin Patel  
 7F18656102403  
 3/9/2020

STATE OF NORTH CAROLINA  
 DEPARTMENT OF TRANSPORTATION  
 RALEIGH  
**GENERAL DRAWING**  
 FOUNDATION LAYOUT  
 FOR BRIDGE OVER  
 'THE STRAITS'  
 ON SR 1335 BETWEEN  
 US 70 AND SR 1337

DRAWN BY : B.N.BARODAWALA DATE : 4-19  
 CHECKED BY : M.A.ALLEN DATE : 11-19  
 DESIGN ENGINEER OF RECORD: A.K.PATEL DATE : 11-19

DOCUMENT NOT CONSIDERED  
 FINAL UNLESS ALL  
 SIGNATURES COMPLETED

| REVISIONS |     |       |     |     |       | SHEET NO.    |
|-----------|-----|-------|-----|-----|-------|--------------|
| NO.       | BY: | DATE: | NO. | BY: | DATE: | S1-010       |
| 1         |     |       | 3   |     |       | TOTAL SHEETS |
| 2         |     |       | 4   |     |       | 194          |