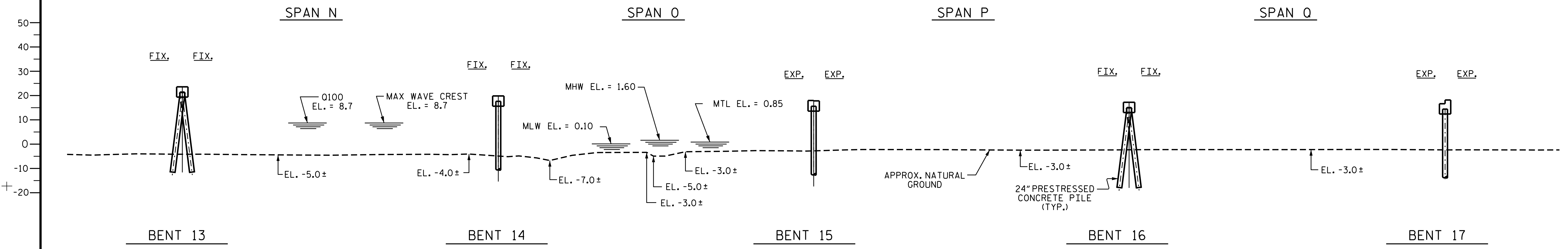


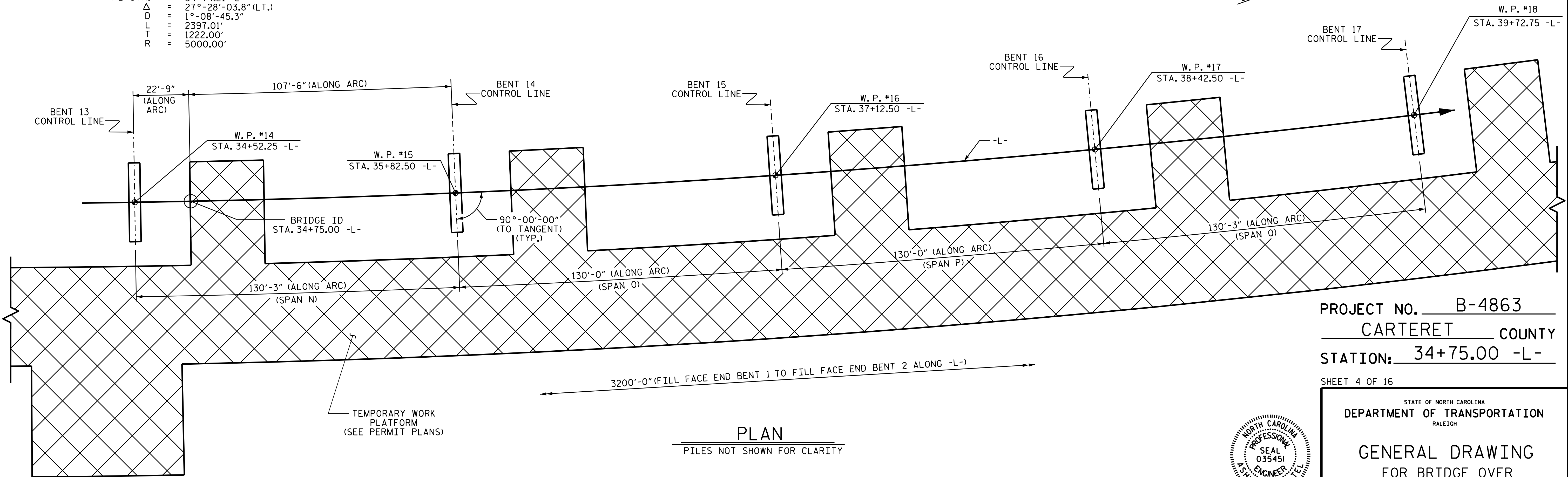
GRADE DATA  
 PI STA. 35+30.00-L-  
 EL. = 26.35  
 VC = 450'



SECTION ALONG -L-  
 (SECTIONS @ BENTS ARE TAKEN AT RIGHT ANGLES)

HORIZONTAL CURVE DATA

PI STA. = 34+74.21 -L-  
 Δ = 27°-28'-03.8" (LT.)  
 D = 1°-08'-45.3"  
 L = 2397.01'  
 T = 1222.00'  
 R = 5000.00'




PLAN  
 PILES NOT SHOWN FOR CLARITY

PROJECT NO. B-4863  
 CARTERET COUNTY  
 STATION: 34+75.00 -L-

SHEET 4 OF 16

STATE OF NORTH CAROLINA  
 DEPARTMENT OF TRANSPORTATION  
 RALEIGH

GENERAL DRAWING  
 FOR BRIDGE OVER  
 'THE STRAITS'  
 ON SR 1335 BETWEEN  
 US 70 AND SR 1337



DocuSigned by:  
 Ashwin Patel  
 7F186E6102403  
 3/9/2020

DRAWN BY : B. N. BARODAWALA DATE : 4-19  
 CHECKED BY : M. A. ALLEN DATE : 11-19  
 DESIGN ENGINEER OF RECORD: A. K. PATEL DATE : 01-20

DOCUMENT NOT CONSIDERED  
 FINAL UNLESS ALL  
 SIGNATURES COMPLETED

REVISIONS						SHEET NO.	
NO.	BY:	DATE:	NO.	BY:	DATE:	S1-006	
1			3			TOTAL SHEETS	
2			4			194	