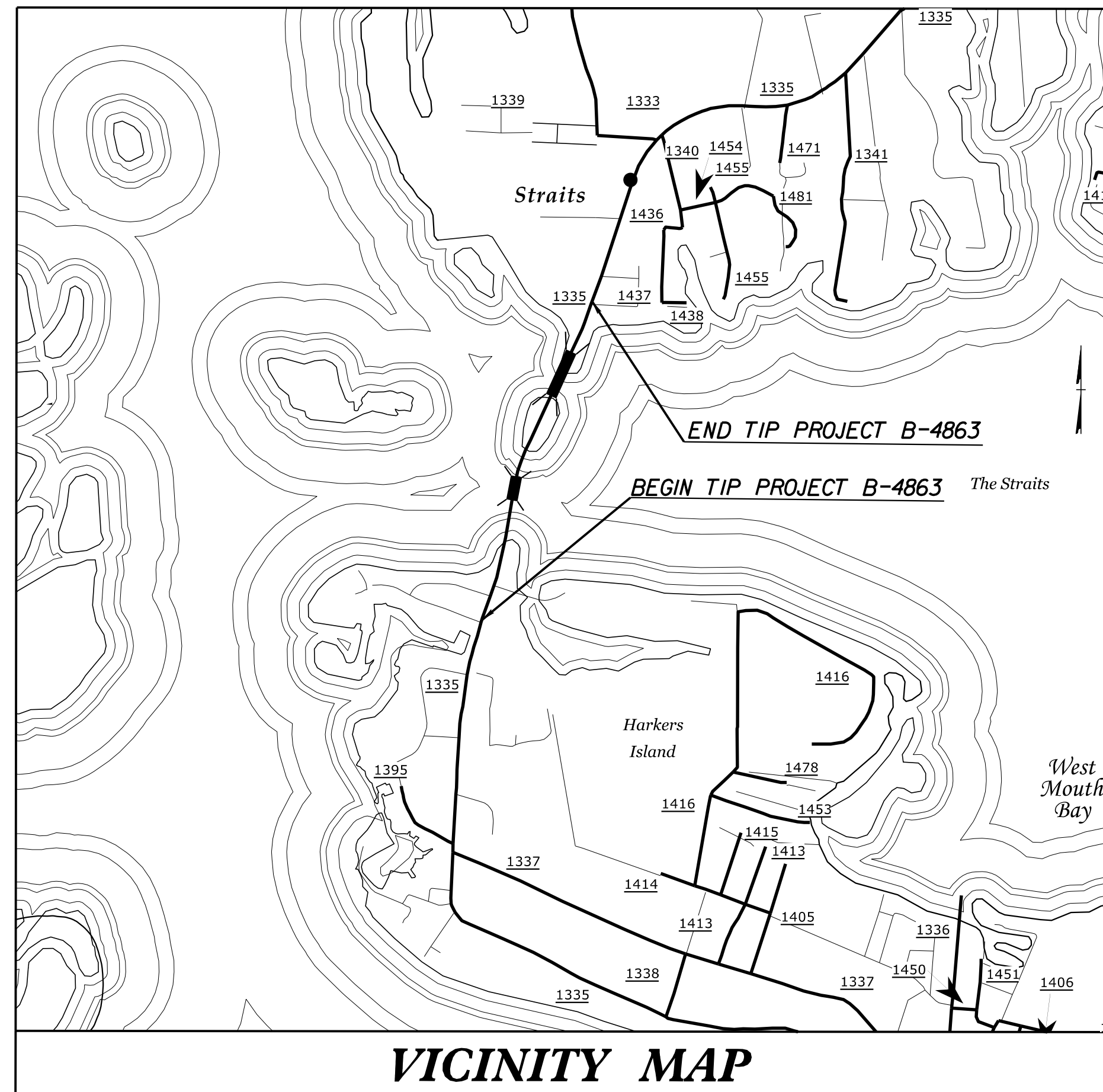
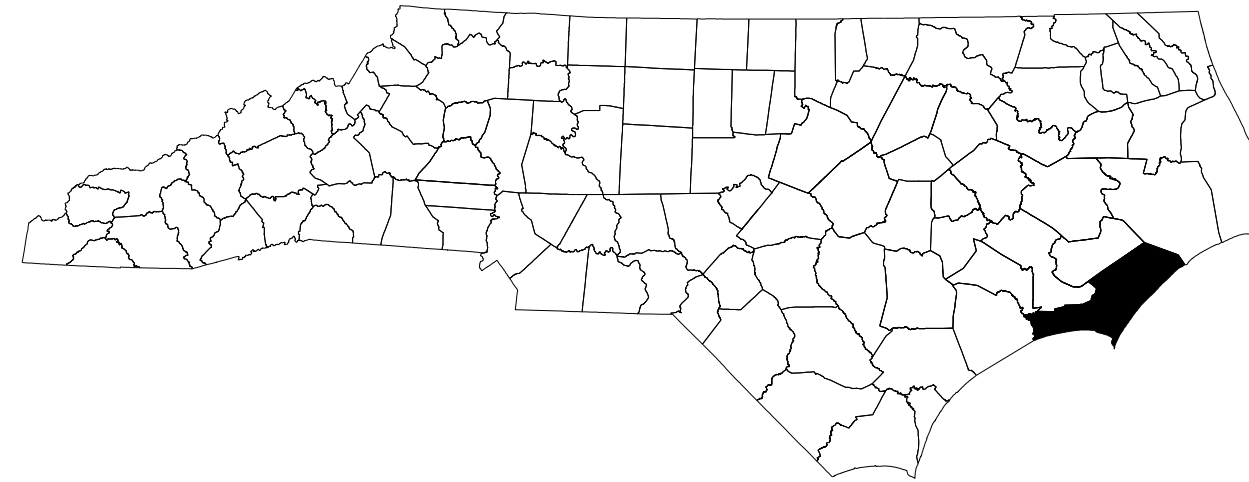


STATE OF NORTH CAROLINA  
DIVISION OF HIGHWAYS

**TRANSPORTATION MANAGEMENT PLAN**

**CARTERET COUNTY**

**LOCATION: REPLACEMENT OF BRIDGE NOS. 73 AND 96  
CARRYING SR 1335 (HARKERS ISLAND RD)  
OVER THE STRAITS**



**VICINITY MAP**

**INDEX OF SHEETS**


SHEET NO.	TITLE
TMP-1	TITLE SHEET, VICINITY MAP, AND INDEX OF SHEETS
TMP-1A	LIST OF APPLICABLE ROADWAY STANDARD DRAWINGS, AND LEGEND
TMP-1B	TRANSPORTATION OPERATIONS PLAN: (MANAGEMENT STRATEGY, AND GENERAL NOTES)
TMP-2	PORTABLE CONCRETE BARRIER AT TEMPORARY SHORING LOCATIONS
TMP-2A	TEMPORARY SHORING NOTES
TMP-3	TEMPORARY TRAFFIC CONTROL PHASING
TMP-4 THRU 5	TEMPORARY TRAFFIC CONTROL PHASE I DETAIL
TMP-6 THRU 7	TEMPORARY TRAFFIC CONTROL PHASE II DETAIL
TMP-8 THRU 9	TEMPORARY TRAFFIC CONTROL PHASE III DETAIL
TMP-10 THRU 11	TEMPORARY TRAFFIC CONTROL PHASE IV DETAIL

SHEET NO.  
TMP-1

**B-4863**

**TIP PROJECT:**

**DOCUMENT NOT CONSIDERED FINAL  
UNLESS ALL SIGNATURES COMPLETED**




PLANS PREPARED BY:

**JENNIFER D. FARINO, PE**  
PROJECT ENGINEER

**CASSIE LEADBITTER, EI**  
PROJECT DESIGNER

NCDOT CONTACTS:

**HON YEUNG, PE**  
DIVISION BRIDGE  
PROGRAM MANAGER



APPROVED: 

DATE: 4/8/2021

SEAL



4/7/2021 R:\TrafficControl\TC\B4863.TC.TMP\_tsh.dgn User:kor-tovis