

STATE OF NORTH CAROLINA
 DIVISION OF HIGHWAYS

CROSS SECTION SUMMARY
 IN CUBIC YARDS

SURVEY LINE	STATION	UNCLASSIFIED EXCAVATION	EMBT
-L-	18+01	0	0
-L-	18+50	0	0
-L-	19+00	7	372
-L-	19+50	8	395
-L-	20+00	1	473
-L-	20+50	0	647
-L-	21+00	0	640
-L-	21+50	0	818
-L-	22+00	0	1265
-L-	22+50	0	1542
-L-	23+00	0	1800
-L-	23+50	0	2032
-L-	24+00	0	2160
-L-	24+50	0	2210
-L-	25+00	0	2323
-L-	25+50	0	2459
-L-	26+00	0	2584
-L-	26+50	0	2646
-L-	27+00	0	2557
-L-	27+19.32 (BEG. BR.)	0	1280
-L-	29+85.32 (END BR.)	0	0
-L-	30+00	0	849
-L-	30+50	0	1956

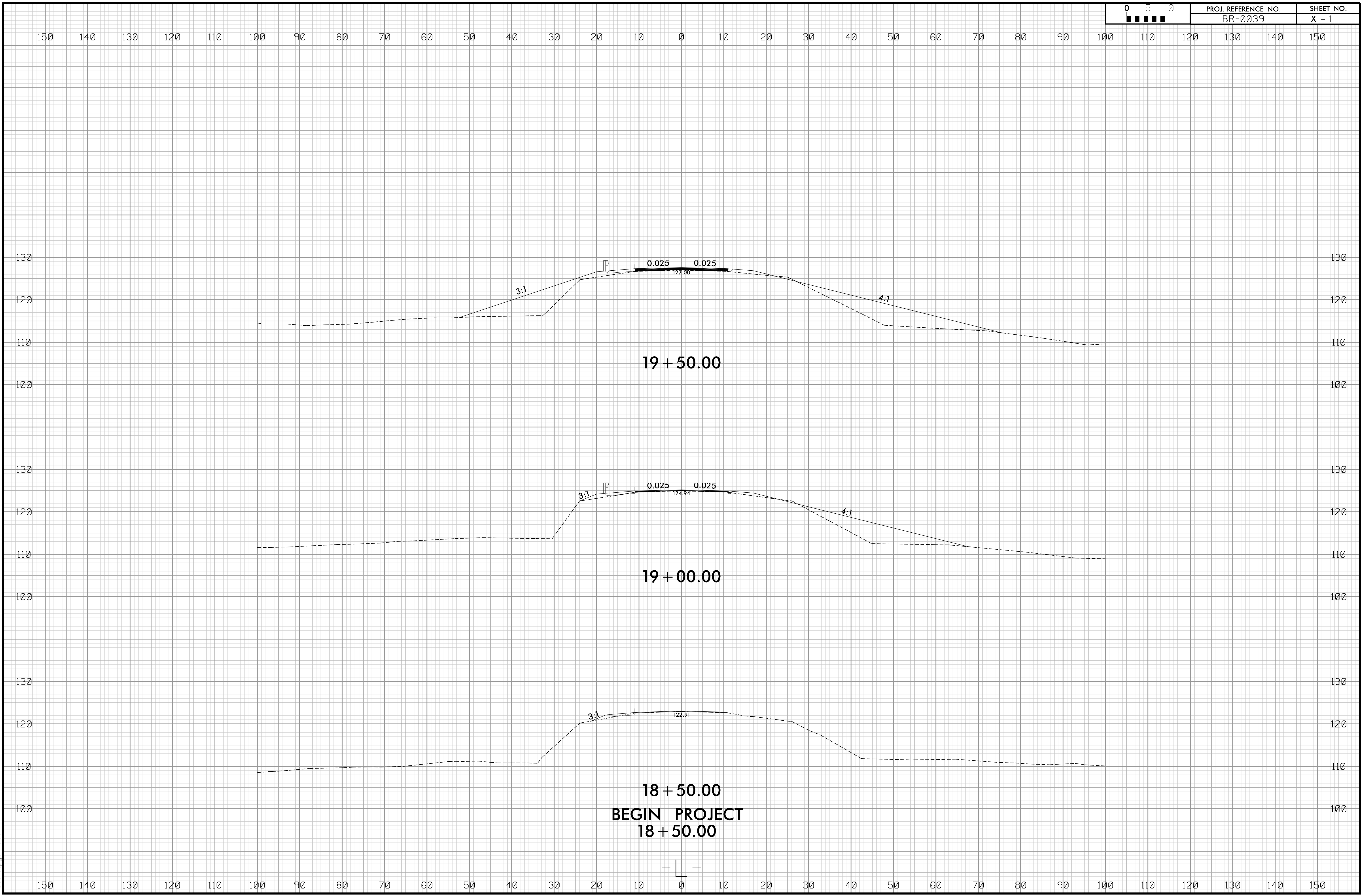
SURVEY LINE	STATION	UNCLASSIFIED EXCAVATION	EMBT
-L-	31+00	0	1856
-L-	31+50	0	1776
-L-	32+00	0	1665
-L-	32+50	0	1485
-L-	33+00	0	1299
-L-	33+50	0	1188
-L-	34+00	0	974
-L-	34+50	0	662
-L-	35+00	0	433
-L-	35+50	0	213
-L-	36+00	35	55
-L-	36+50	87	3
-L-	36+57.86	16	0
-Y-(SBL) RT	11+00	0	0
-Y-(SBL) RT	11+50	0	0
-Y-(SBL) RT	12+00	0	0
-Y-(SBL) RT	12+50	8	0
-Y-(SBL) RT	13+00	21	0
-Y-(SBL) RT	13+50	18	0
-Y-(SBL) RT	14+00	15	0
-Y-(SBL) RT	14+40	7	0
-Y-(SBL) RT	14+50	0	0
-Y-(SBL) RT	15+00	0	0

SURVEY LINE	STATION	UNCLASSIFIED EXCAVATION	EMBT
-Y-(NBL) LT	11+00	0	0
-Y-(NBL) LT	11+50	0	0
-Y-(NBL) LT	12+00	20	0
-Y-(NBL) LT	12+50	20	0
-Y-(NBL) LT	13+00	26	0
-Y-(NBL) LT	13+50	25	0
-Y-(NBL) LT	13+70	3	0
-Y-(NBL) LT	14+00	0	0

NOTE: EMBANKMENT COLUMN DOES NOT INCLUDE BACKFILL FOR UNDERCUT.

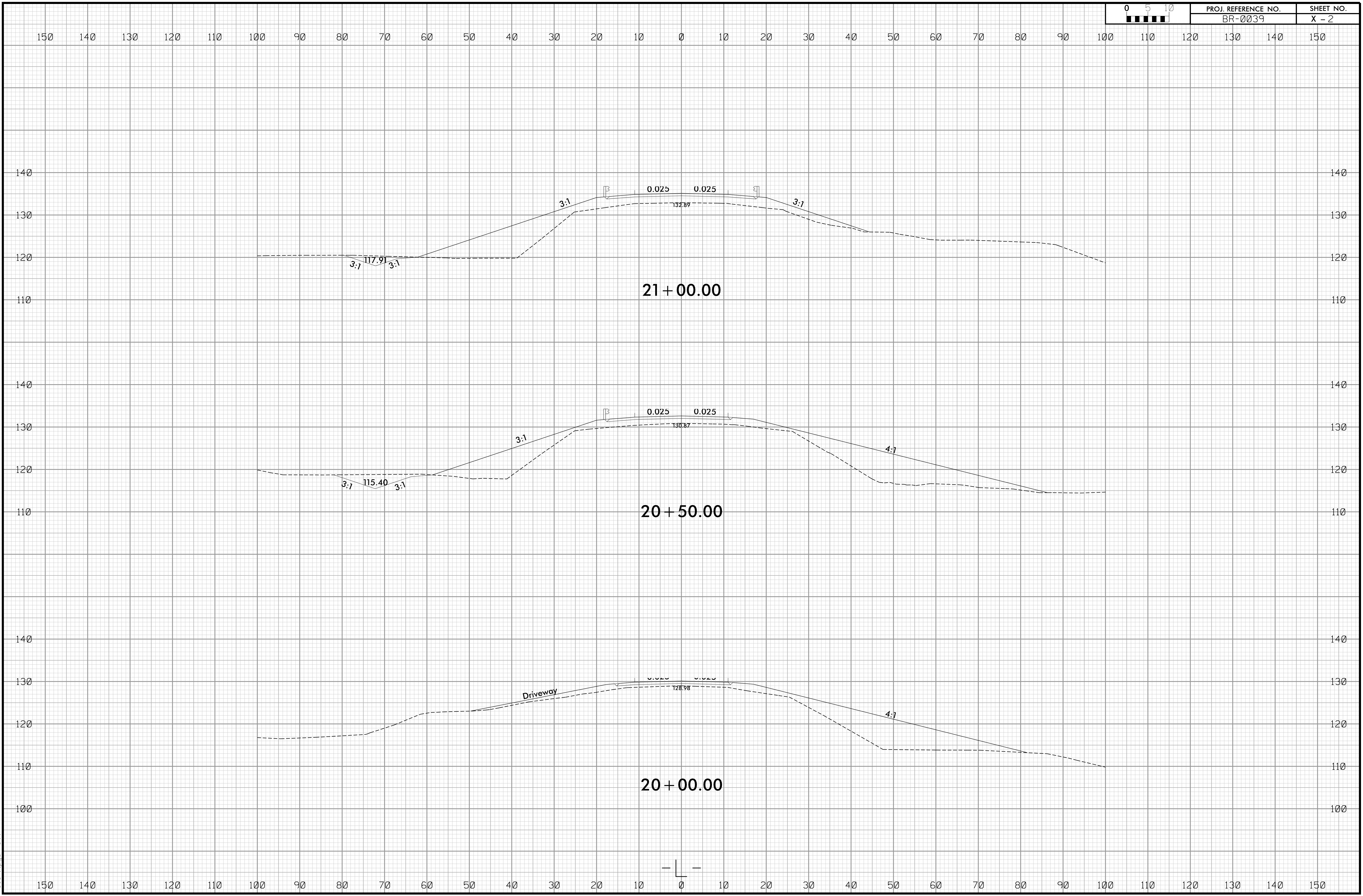
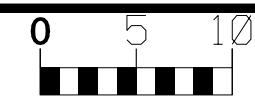
6/16/99

3/2/2020 6:30:34 AM
 \\scc\project\11-19-19\11-19-19-XI-A.dgn

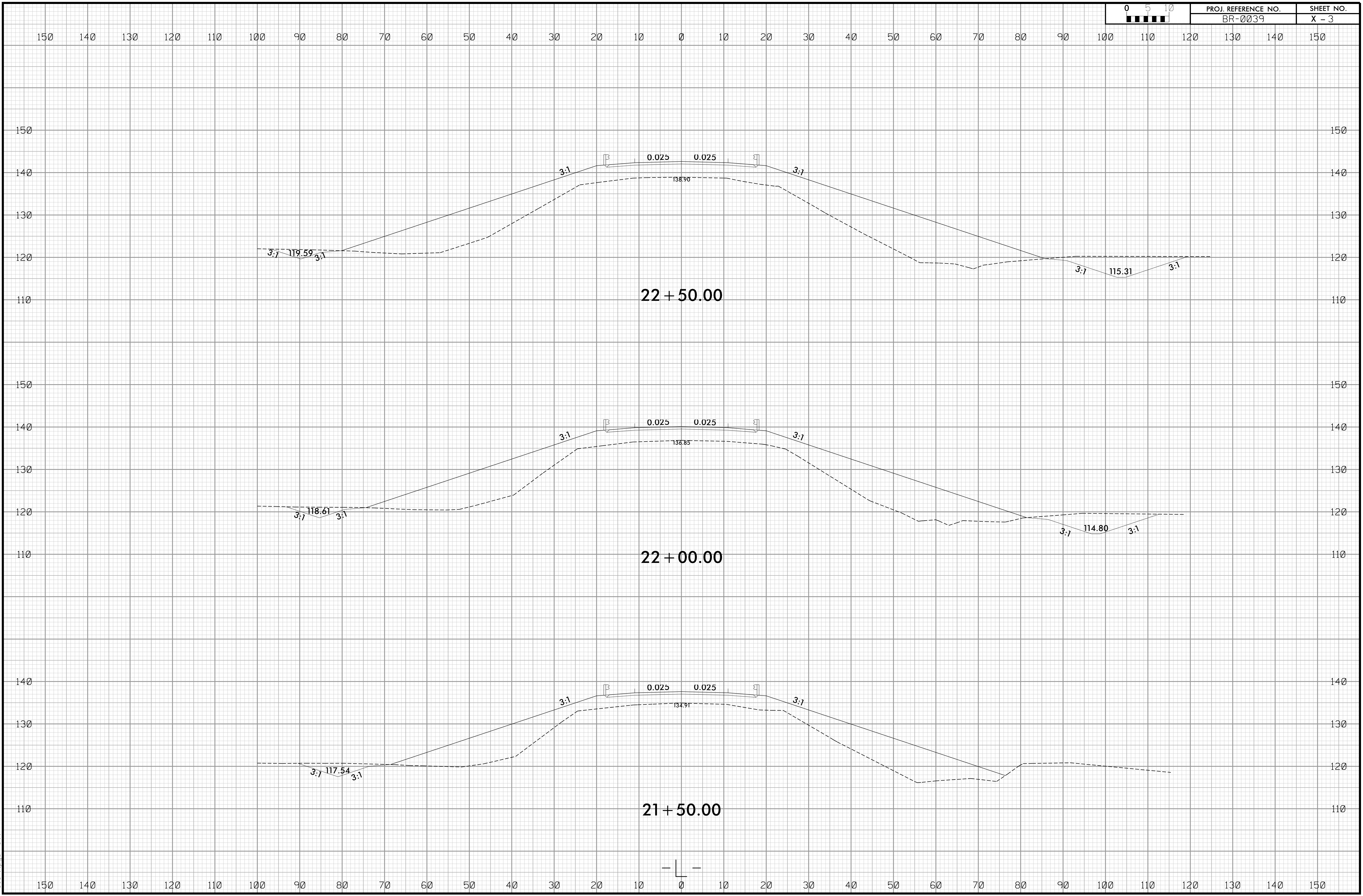
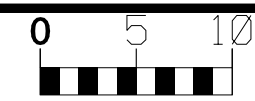


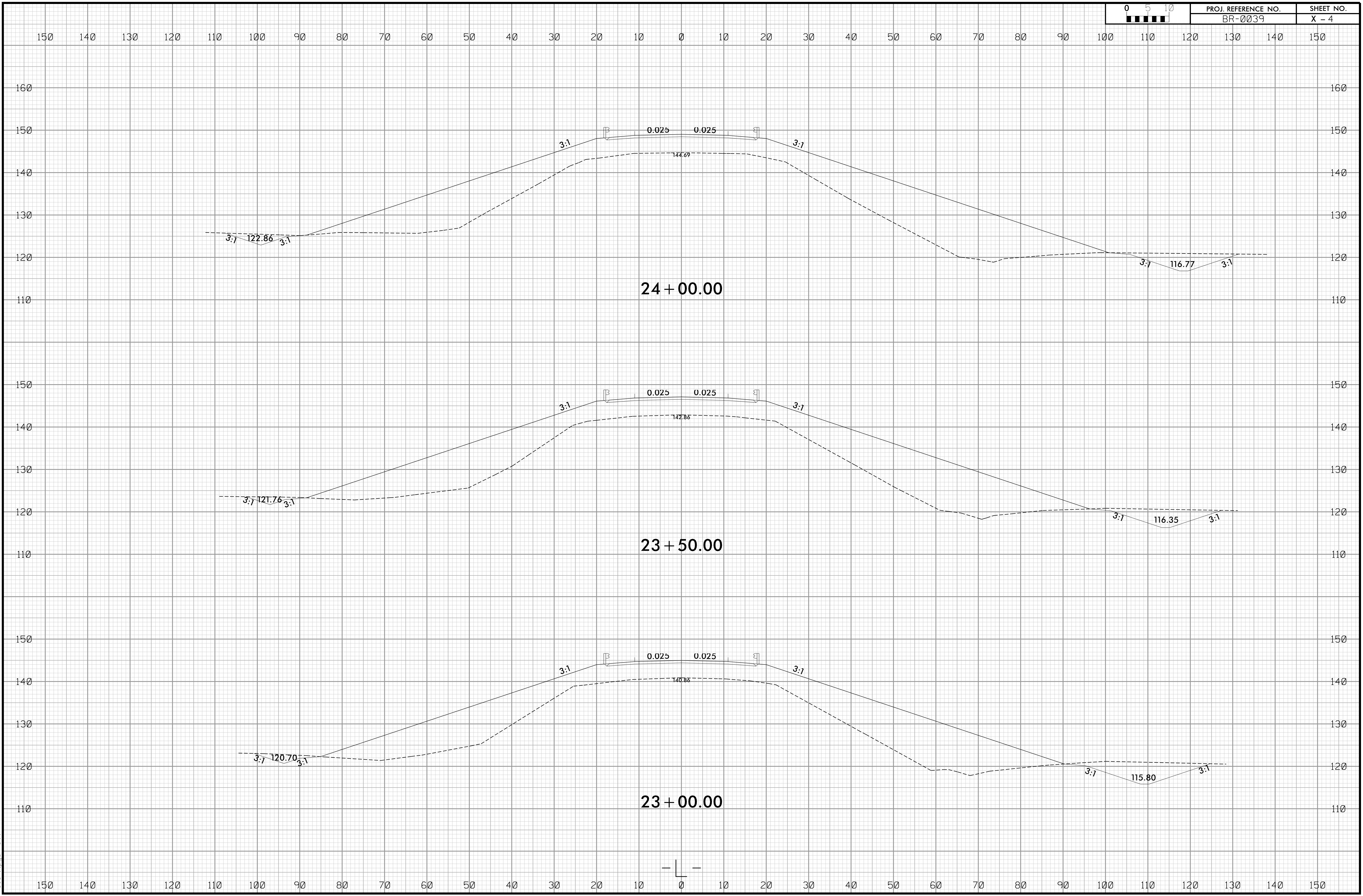
2/19/2020 7:48:09 AM
 Y:\Ashville\structures\31748-42 Nash 224 BR-0039\Roadway\Xsc\Nash224_r.dwg_xpl.dgn
 User:tporrett

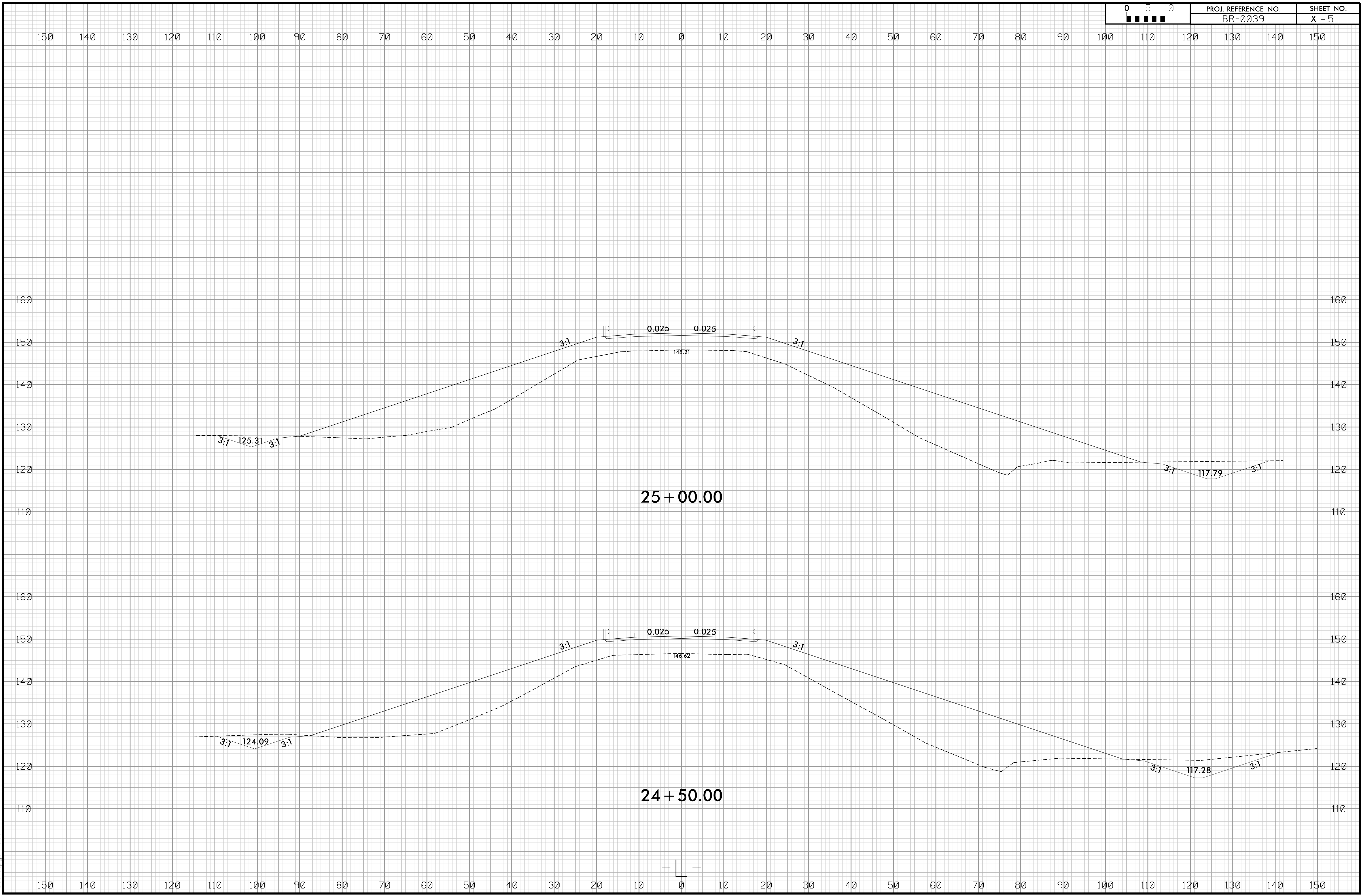
18 + 50.00
 BEGIN PROJECT
 18 + 50.00

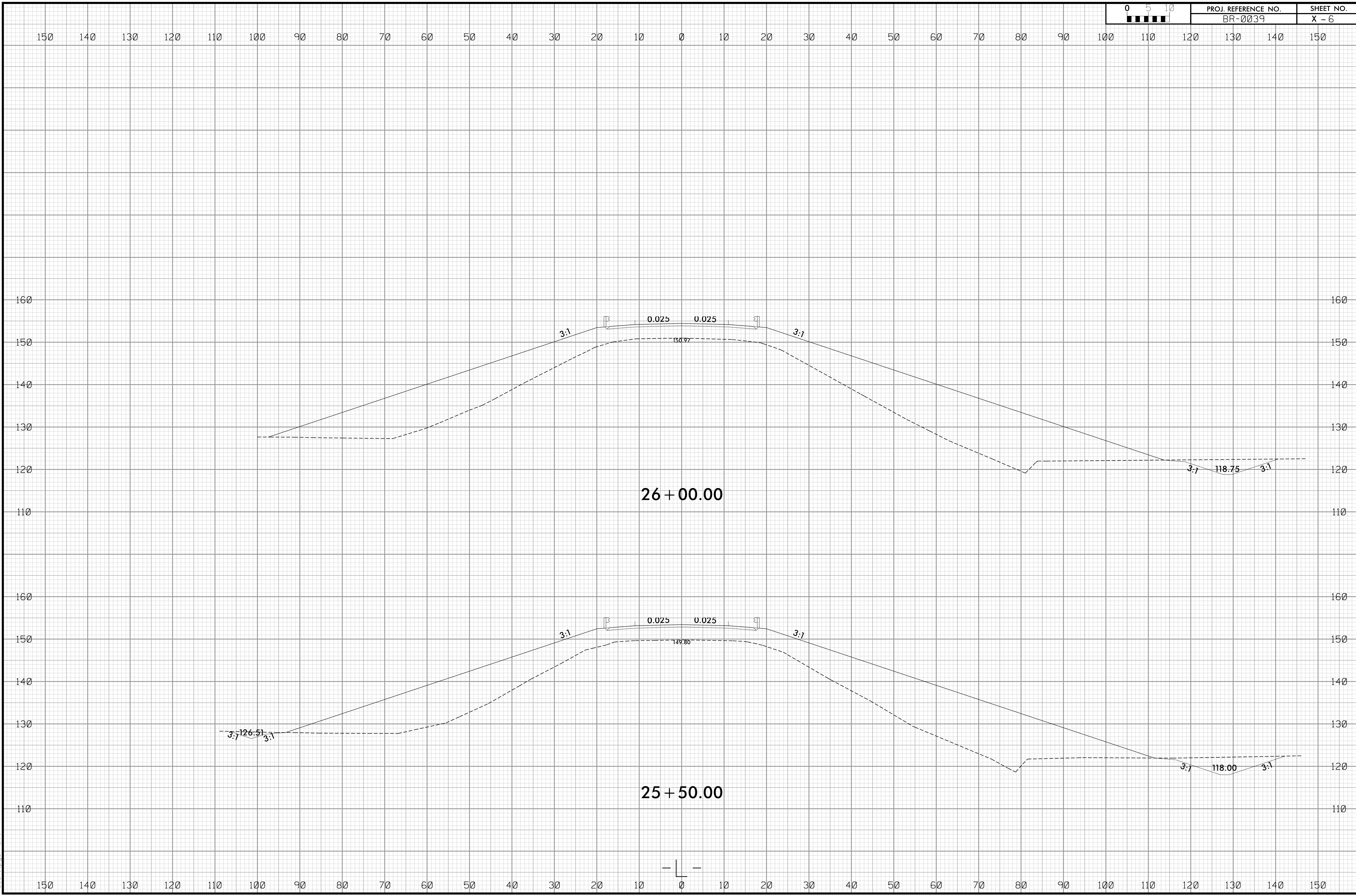
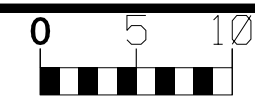


4/16/2020 10:29:25 AM
\\Xec\Nash\224_r\dj\p.dgn
User:tpaarrett





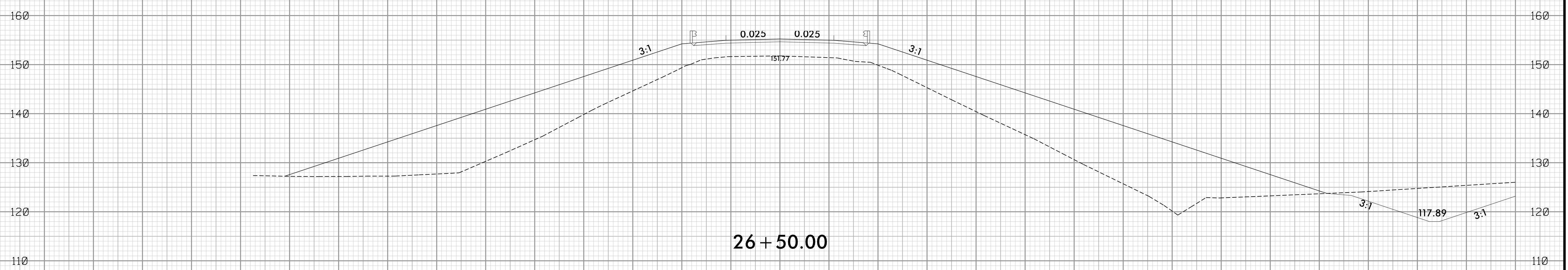
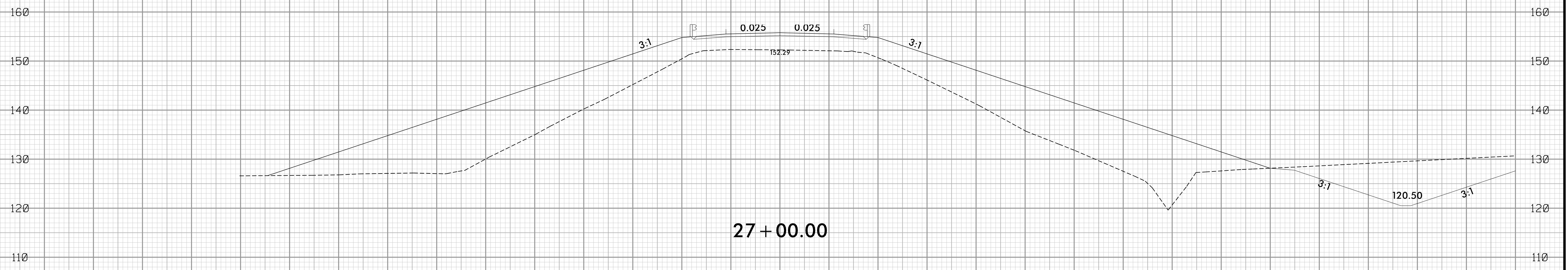




4/16/2020 10:29:25 AM
\\Xec\Nash224_r\dj\p.dgn
User:tpaarrett

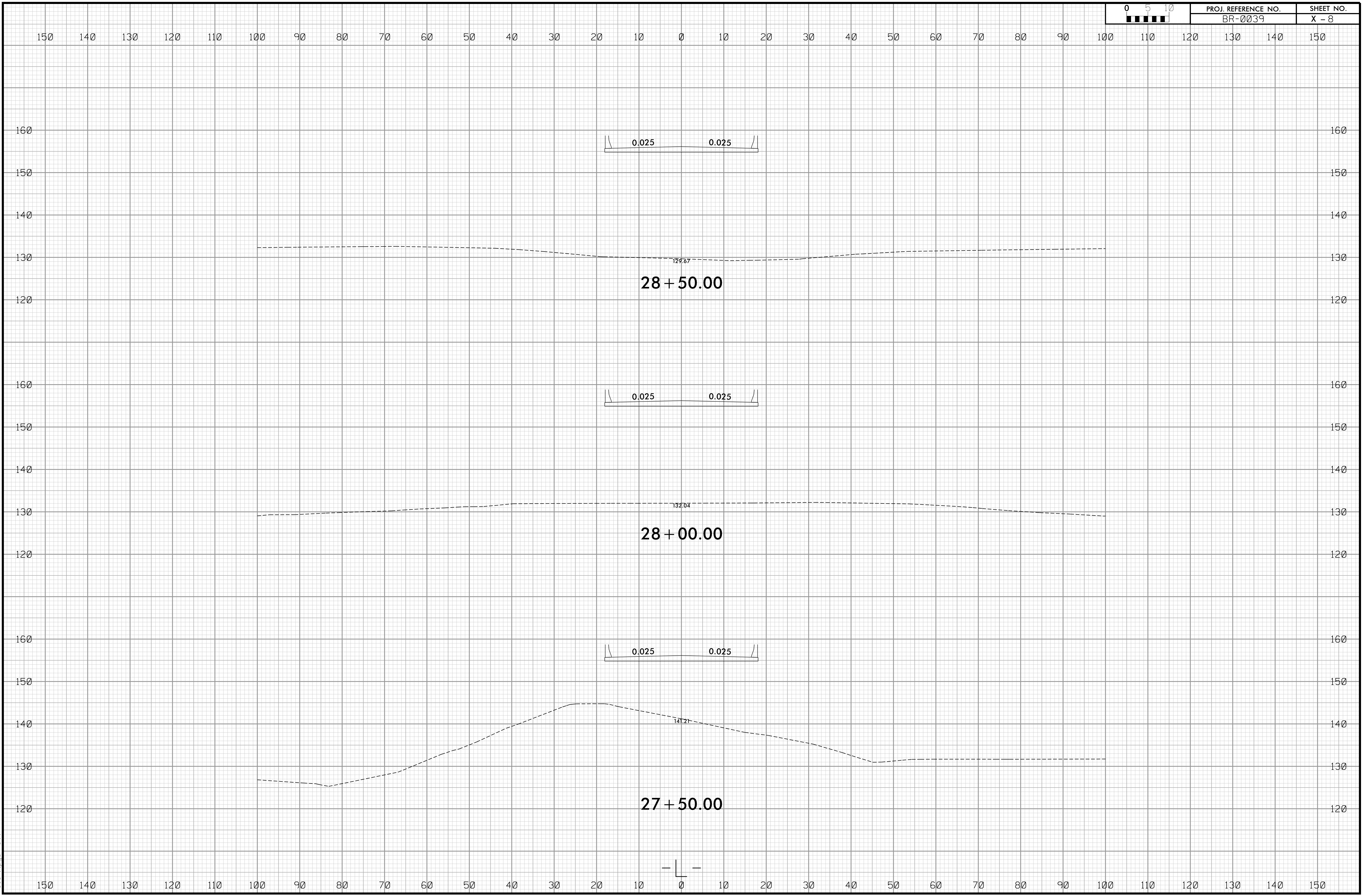
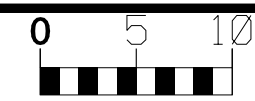
150 140 130 120 110 100 90 80 70 60 50 40 30 20 10 0 10 20 30 40 50 60 70 80 90 100 110 120 130 140 150

**BEGIN BRIDGE
STA. 27+19.32 -L-**

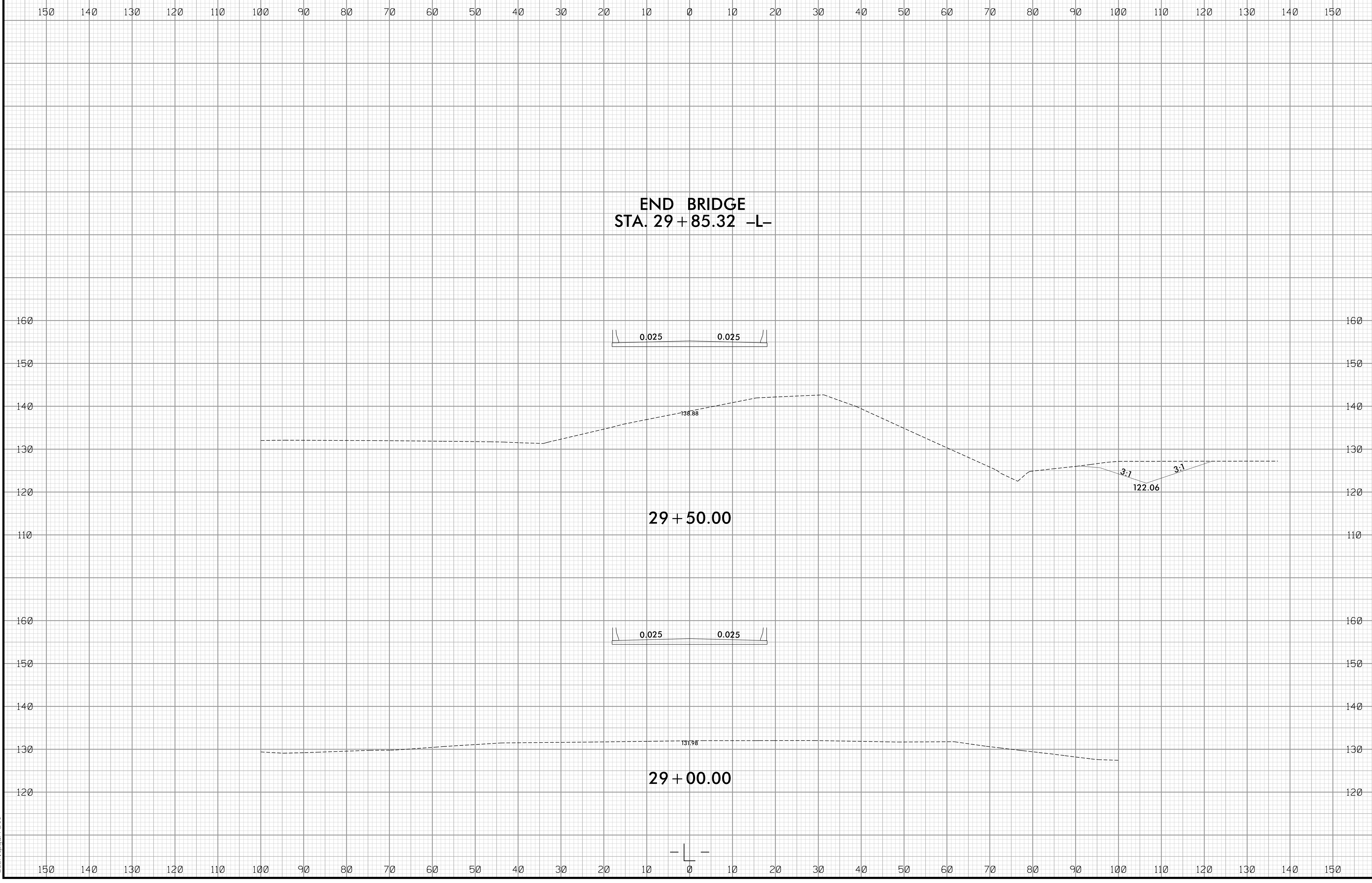


- L -

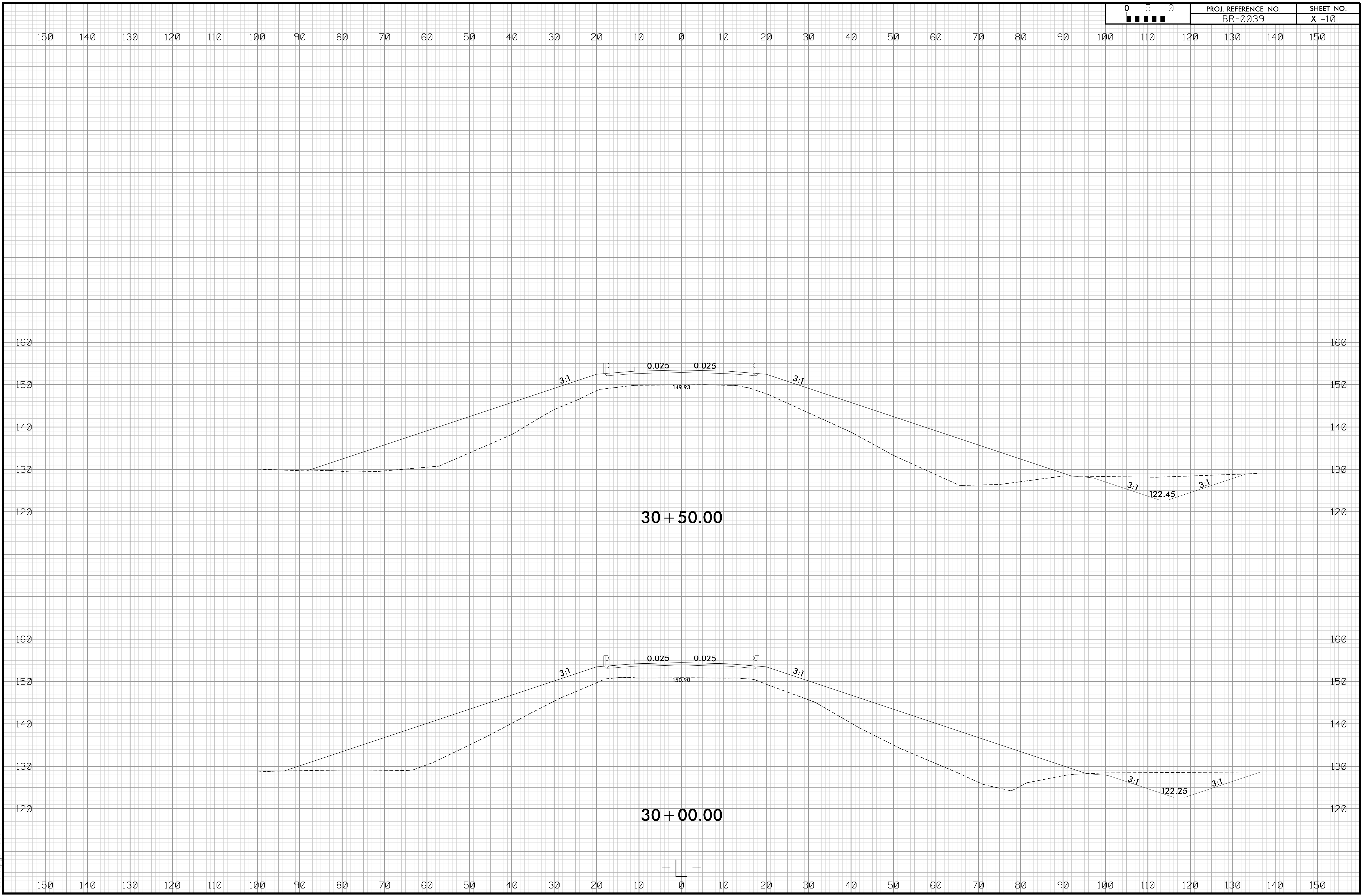
150 140 130 120 110 100 90 80 70 60 50 40 30 20 10 0 10 20 30 40 50 60 70 80 90 100 110 120 130 140 150



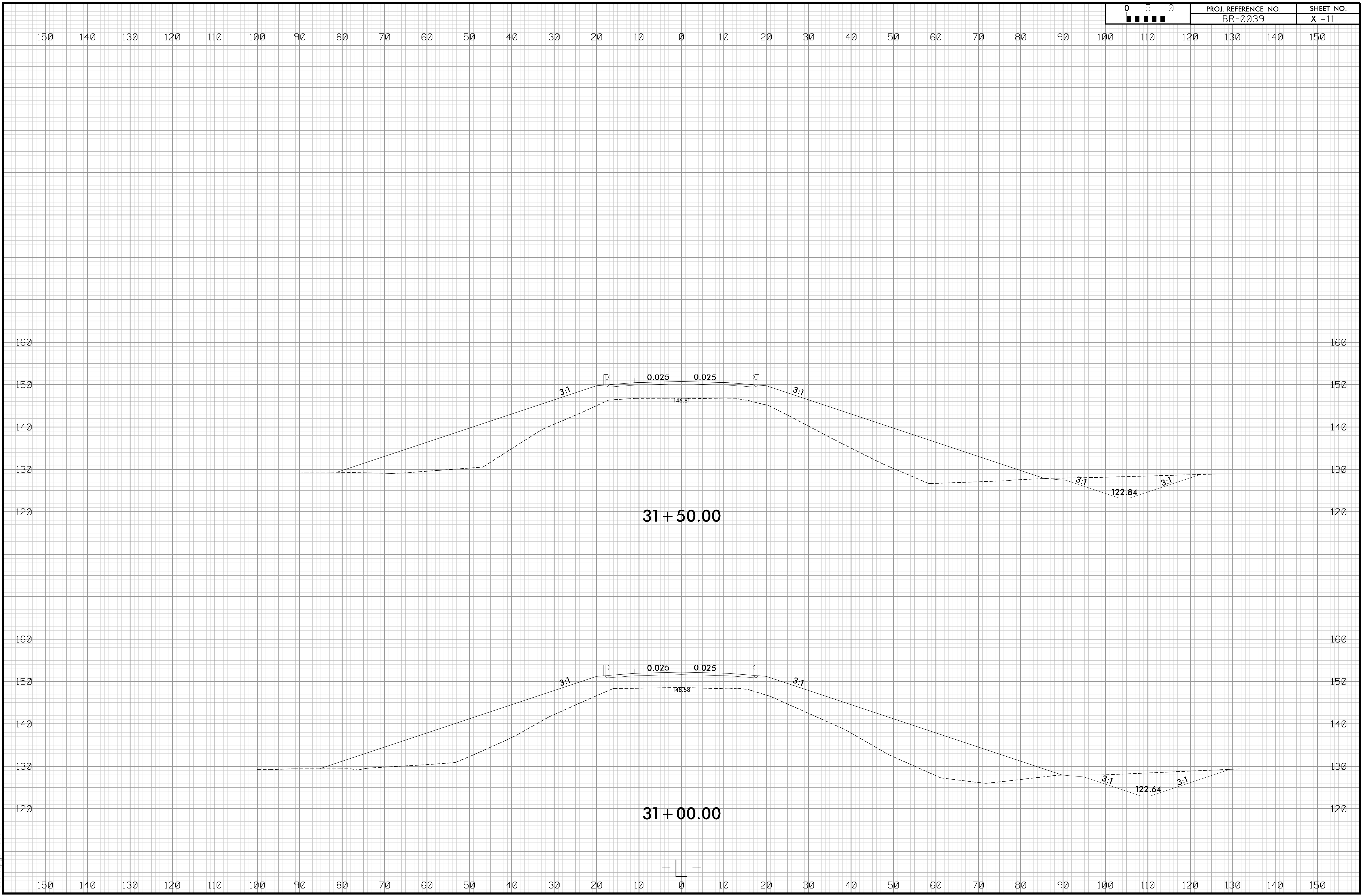
4/6/2020 10:29:25 AM
\\Xec\Nash224_r\dj\p.dgn
User:tpaarrett



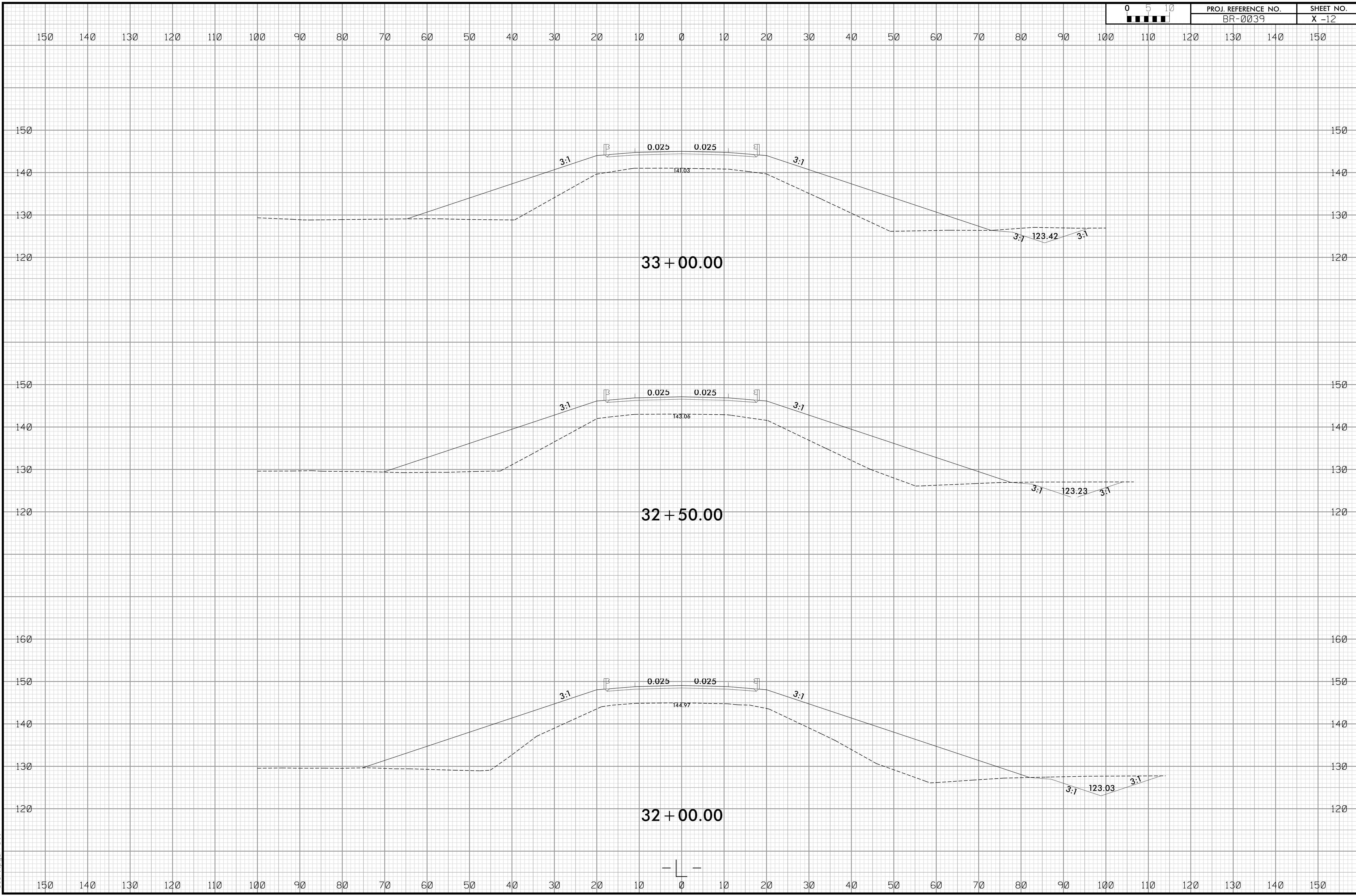
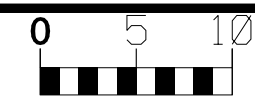
4/15/2020 12:25:04 PM
\\sac\Nash\2247\rdy-ap.l.dgn
User:baerrett



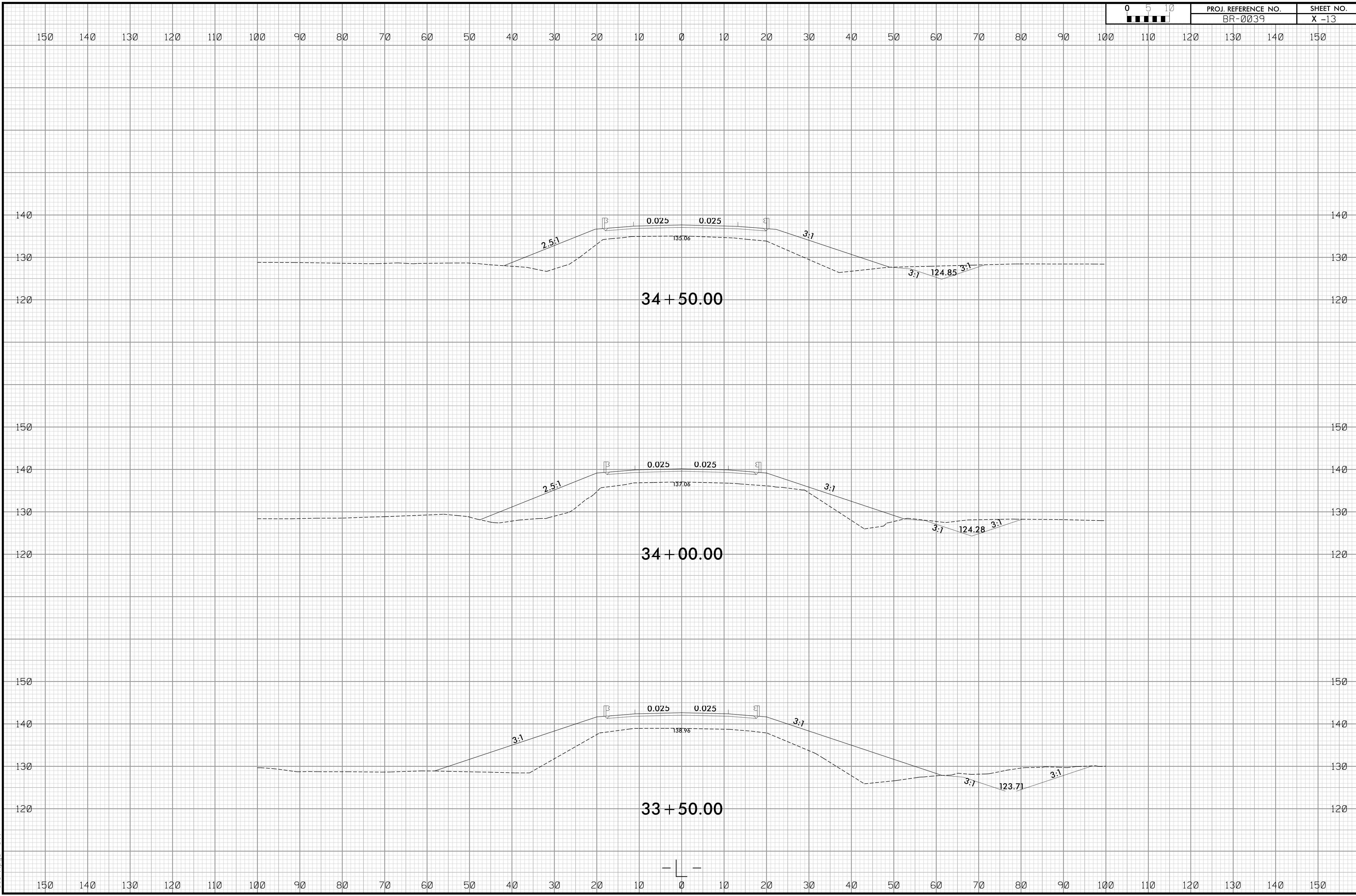
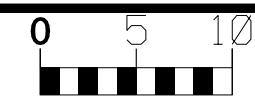
4/16/2020 10:29:25 AM
 \\Xec\Nash\224_r\dj\p.dgn
 User:tpaarrett

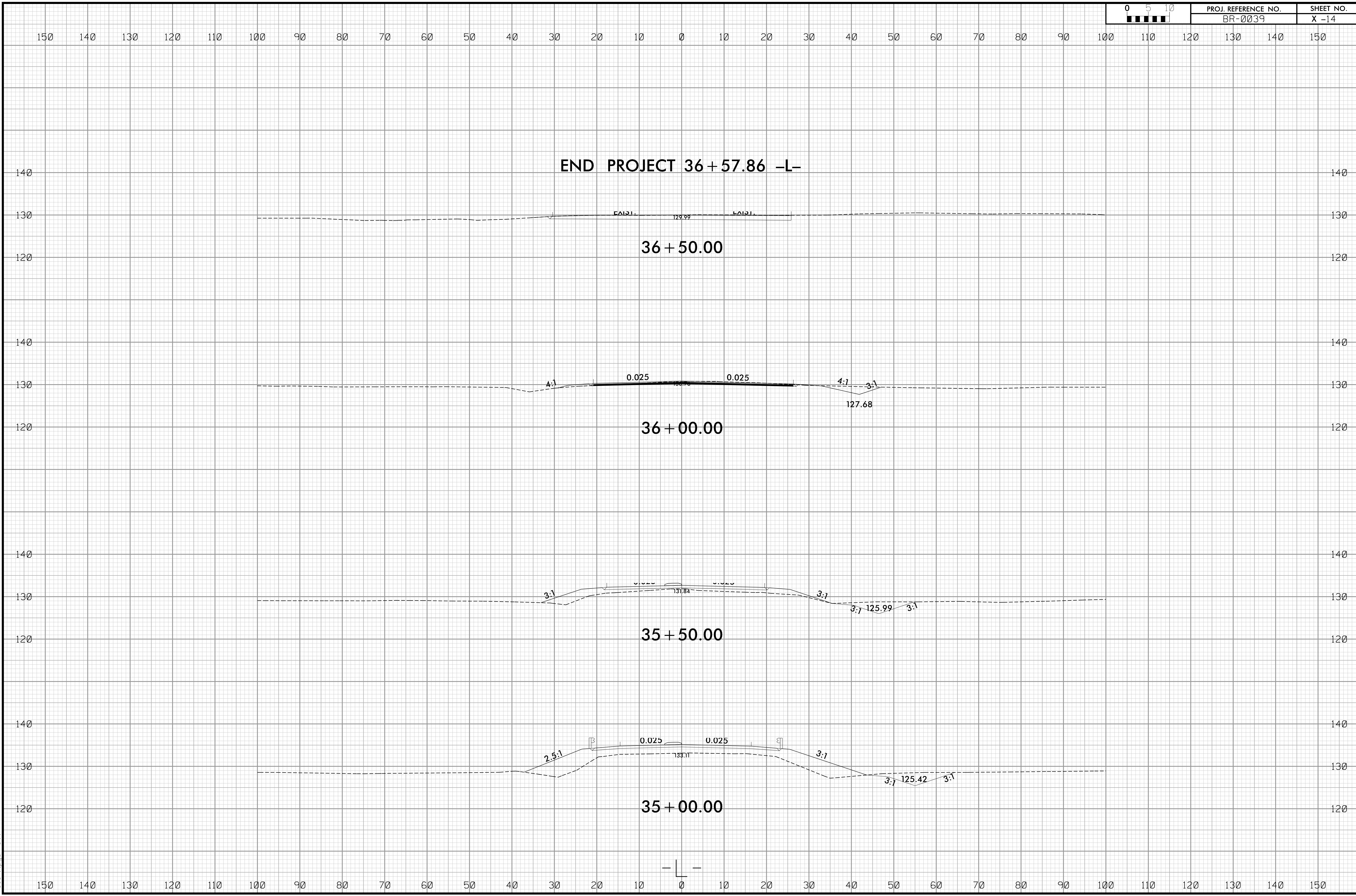


4/16/2020 10:29:25 AM
 \\Xec\Nash224_r\dj\p.dgn
 User:tpaarrett



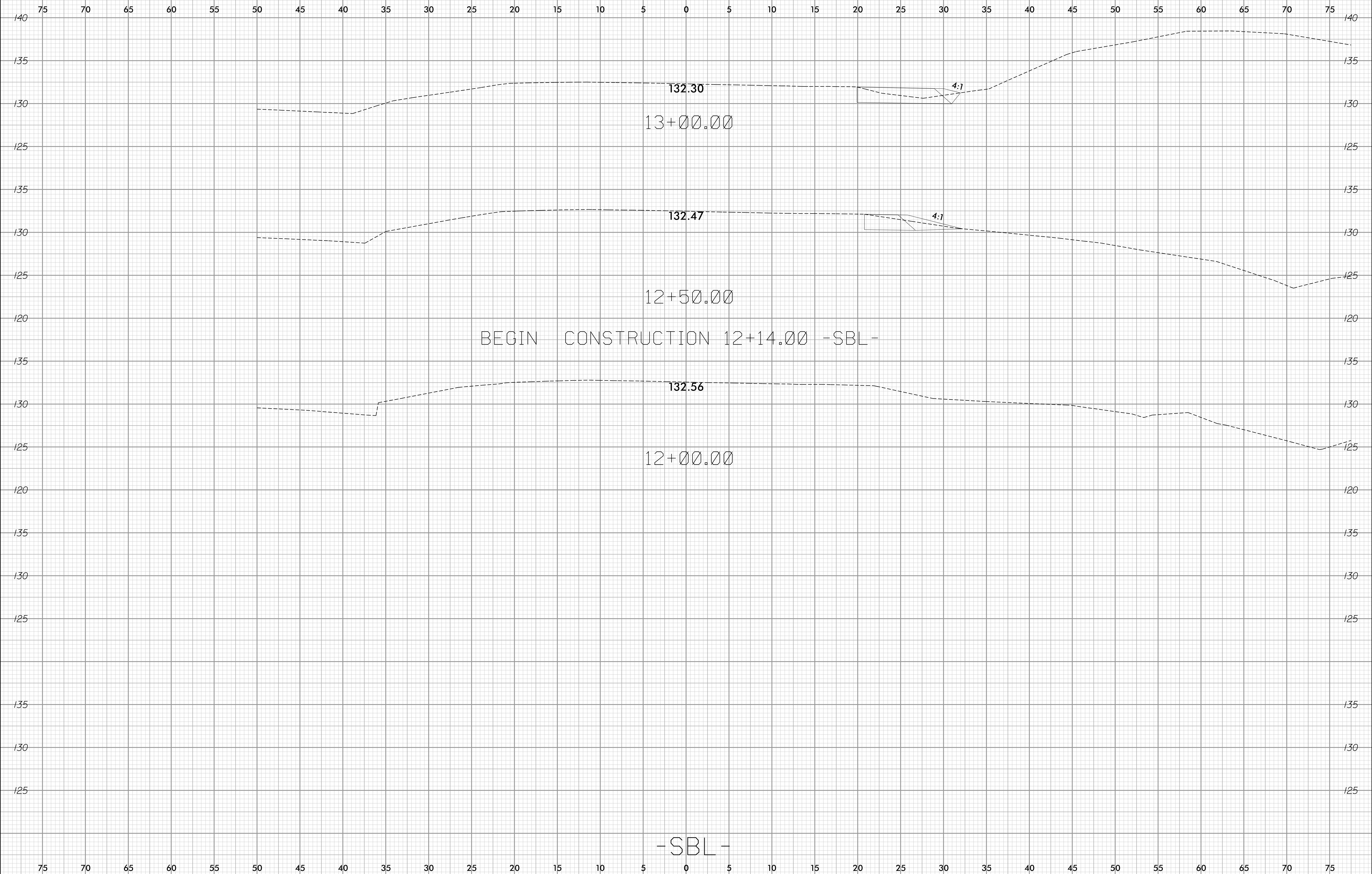
4/16/2020 10:29:25 AM
\\Xec\Nash224_r\dj\p.dgn
User:tpaarrett







PROJ. REFERENCE NO.	SHEET NO.
BR-0039	X-15

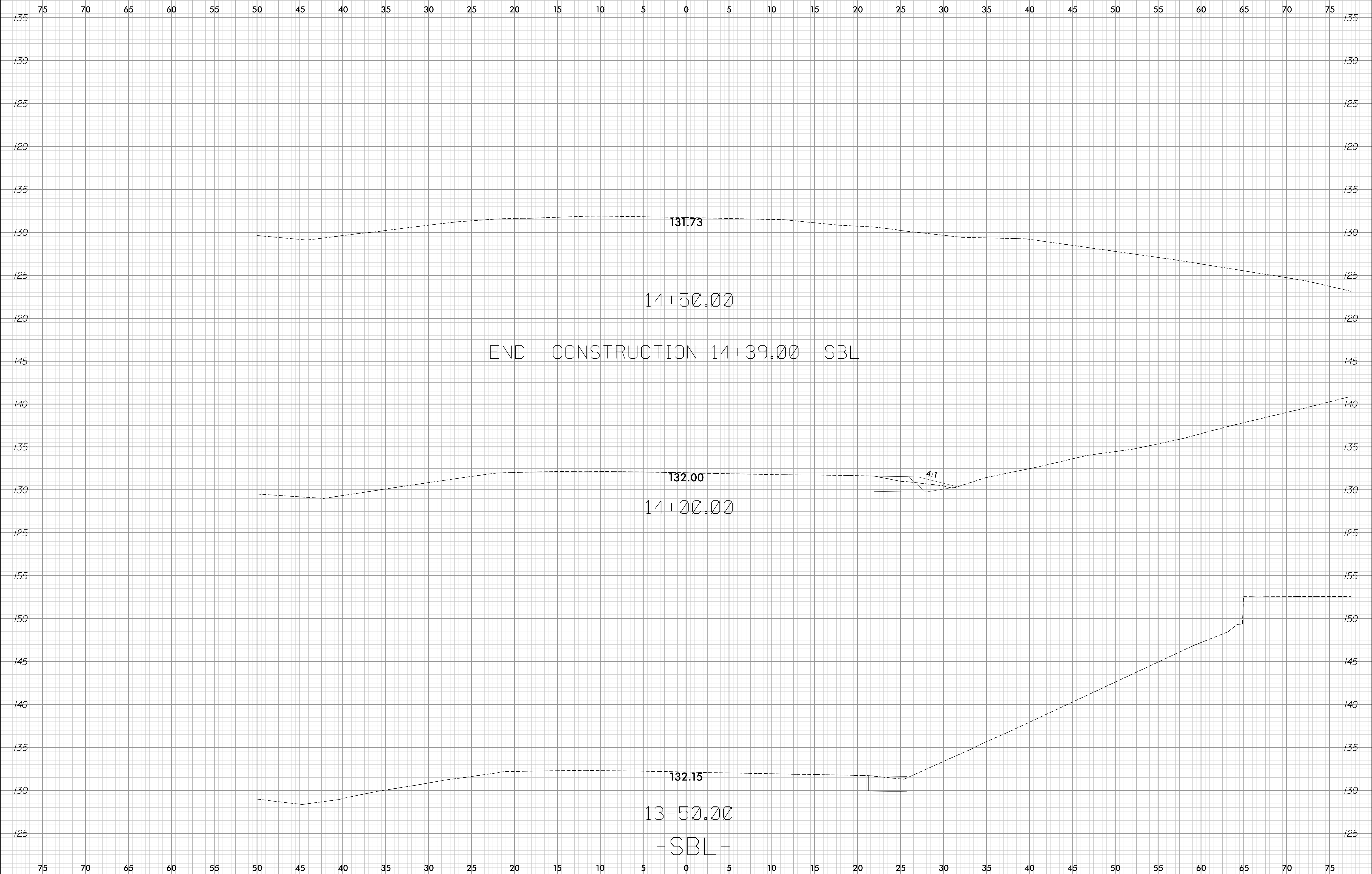


2/23/2019 2:11:56 PM
V:\Aheville\structures\31748-42 Nesh 224 BR-0039\Roadway\Xso\Nash224_r.dwg_SBL_xpl.dgn
User:lgdbrrett



PROJ. REFERENCE NO.
BR-0039

SHEET NO.
X-16



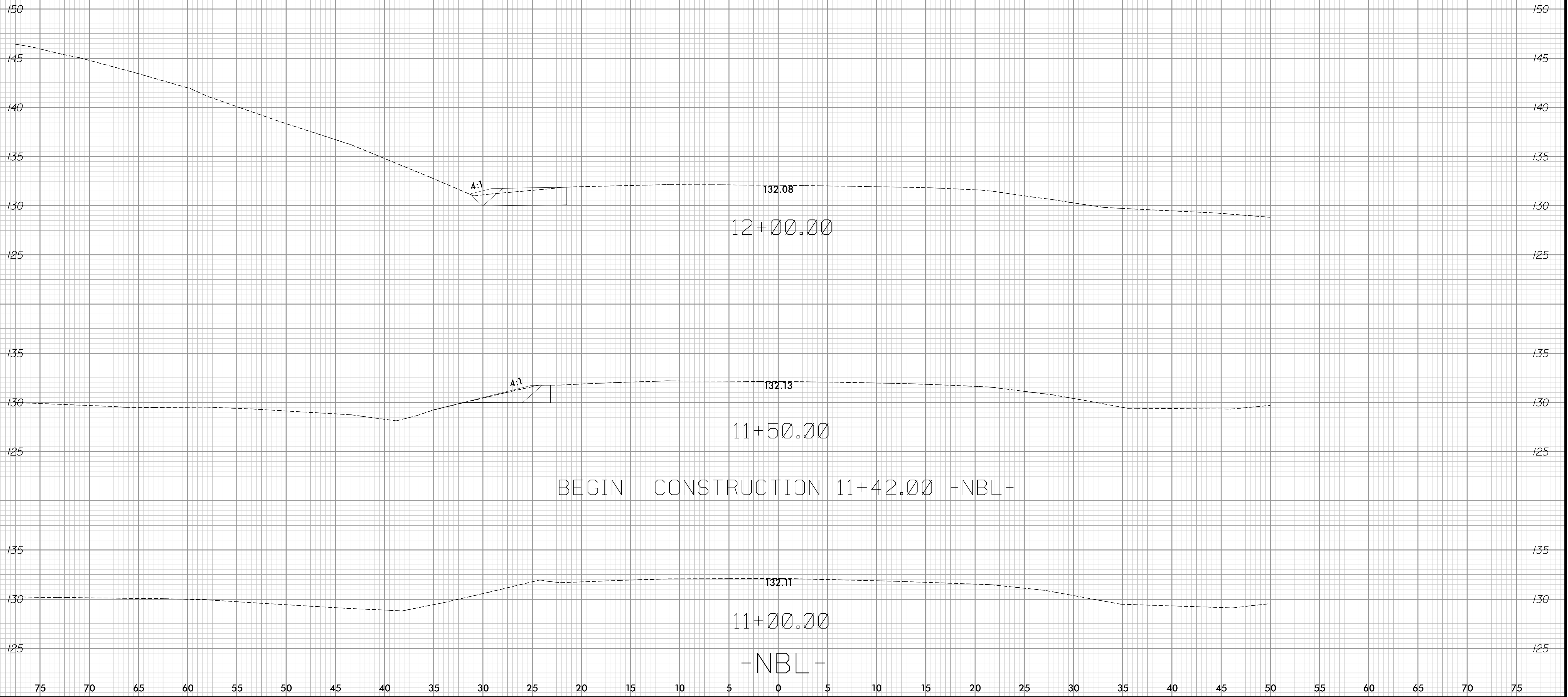
2/23/2019 2:11:56 PM
V:\Asheville\structures\31748-42 Nesh 224 BR-0039\Roadway\Xso\Nash224_rdy_SBL_xpl.dgn
User:lgdbratt



PROJ. REFERENCE NO.
BR-0039

SHEET NO.
X - 17

75 70 65 60 55 50 45 40 35 30 25 20 15 10 5 0 5 10 15 20 25 30 35 40 45 50 55 60 65 70 75





PROJ. REFERENCE NO.
BR-0039

SHEET NO.
X - 18

