BR–0017
CROSS SECTION INDEX

LOCATION	SHEET NO.
–L–	X–1 THRU X–3
–Y–	X–4

5/14/99

24-FEB-2021|2:13
R:\Roadway\Corridor Modeling\BR0017_Rdy_xpl_X-0.dgn
$$$$USERNAME$$$$

PROJ. REFERENCE NO.	SHEET NO.
BR-0017	X-1A

Approximate quantities only. Unclassified excavation, borrow excavation, fine grading, clearing and grubbing and removal of existing pavement will be paid for at the lump sum price for "Grading".

STATE OF NORTH CAROLINA
DIVISION OF HIGHWAYS

NOTE: EMBANKMENT COLUMN DOES NOT INCLUDE BACKFILL FOR UNDERCUT

CROSS-SECTION SUMMARY

Station L	Uncl. Exc. (cu. yd.)	Embt (cu. yd.)
14+50.00	0	0
15+00.00	4	3
15+50.00	5	8
16+00.00	2	10
16+50.00	1	20
17+00.00	0	105
17+47.00	0	167

Station L	Uncl. Exc. (cu. yd.)	Embt (cu. yd.)
19+07.00	0	0
19+50.00	0	126
20+00.00	0	112
20+50.00	2	60
21+00.00	6	72
21+50.00	6	75
22+00.00	6	24
22+50.00	5	0

Station Y	Uncl. Exc. (cu. yd.)	Embt (cu. yd.)
10+25.00	0	0
10+50.00	3	0
11+00.00	6	6
11+50.00	0	37
11+89.86	0	49

PROJ. REFERENCE NO.	SHEET NO.
BR-0017	X-1

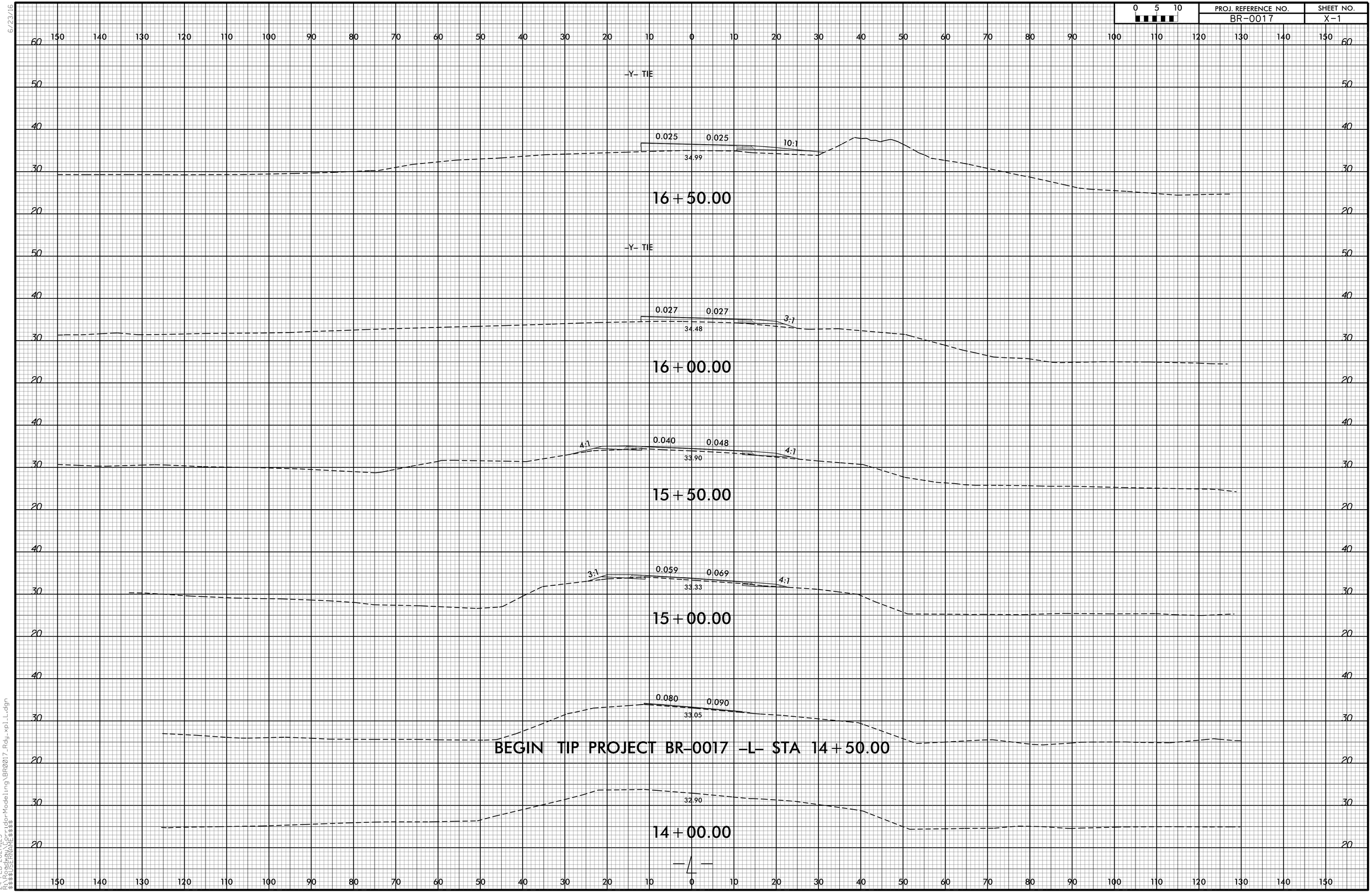

6/23/16

24-FEB-2021 11:25
R:\Roadway\Design\Models\Corridor Modeling\BR0017_Rdy_xpl_L.dgn
$$$$USERNAME$$$$

0 5 10	PROJ. REFERENCE NO.	SHEET NO.
	BR-0017	X-2

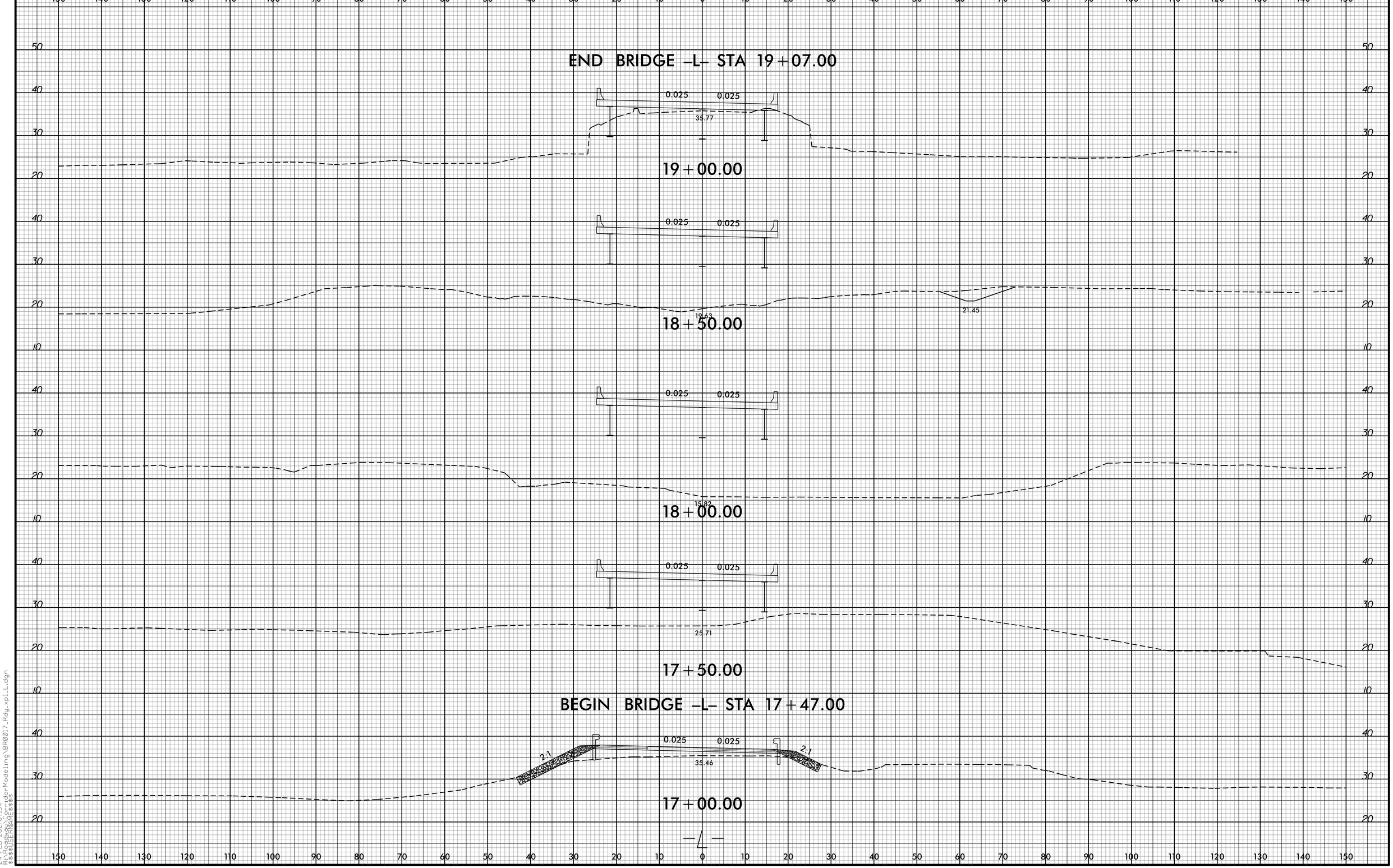

6/23/16

24-FEB-2021 07:34
$$$$USERNAME$$$$
C:\PROJECTS\Bridge Modeling\BR0017_Rdy_xpl_L.dgn

PROJ. REFERENCE NO.	SHEET NO.
BR-0017	X-3

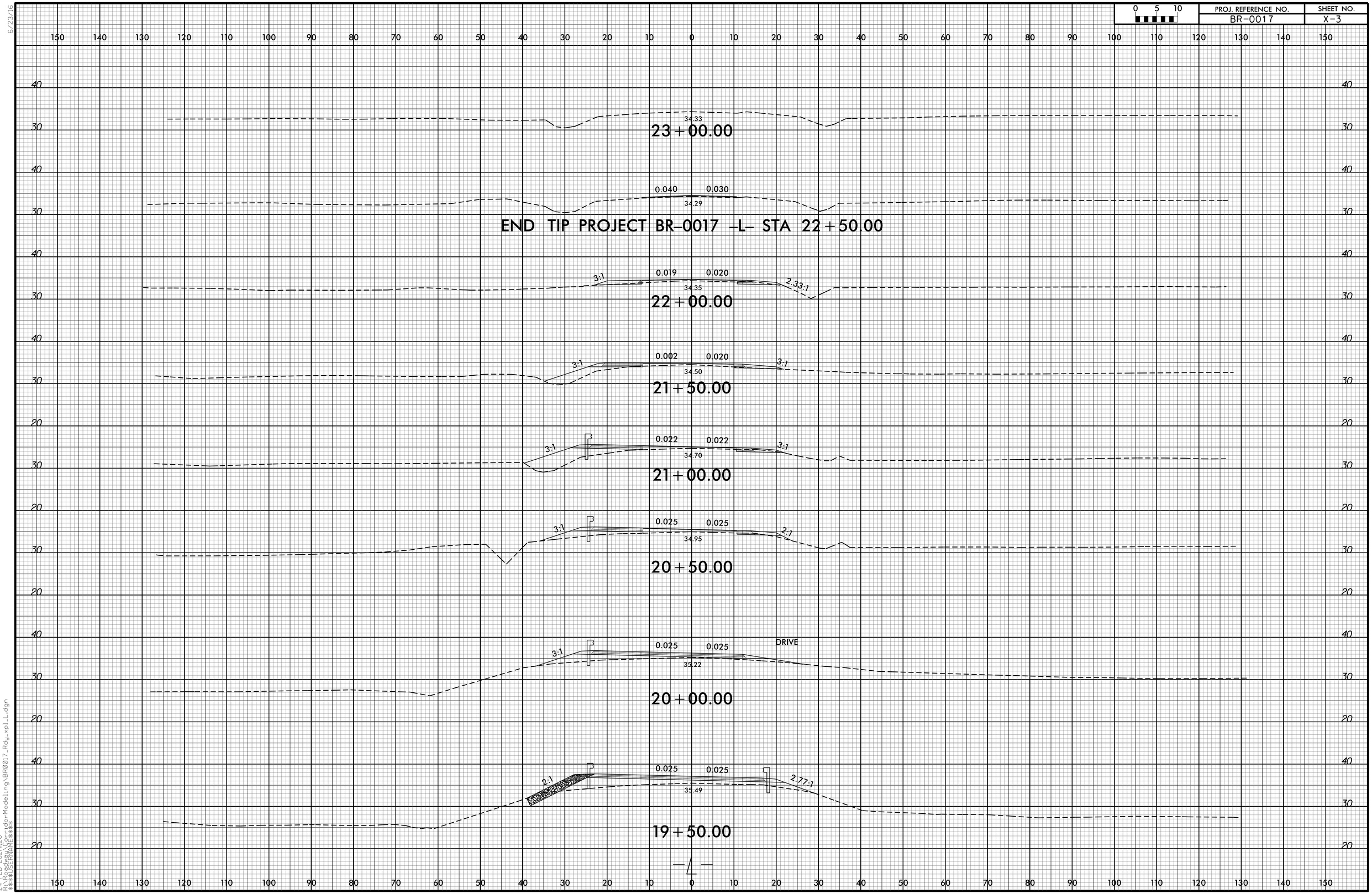

6/23/16

24-FEB-2021 11:26
C:\SSPWW\CLIENT\Hydro-Modeling\BR0017_Rdy_xpl_L.dgn
$$$$USERNAME$$$$

0 5 10	PROJ. REFERENCE NO.	SHEET NO.
	BR-0017	X-4

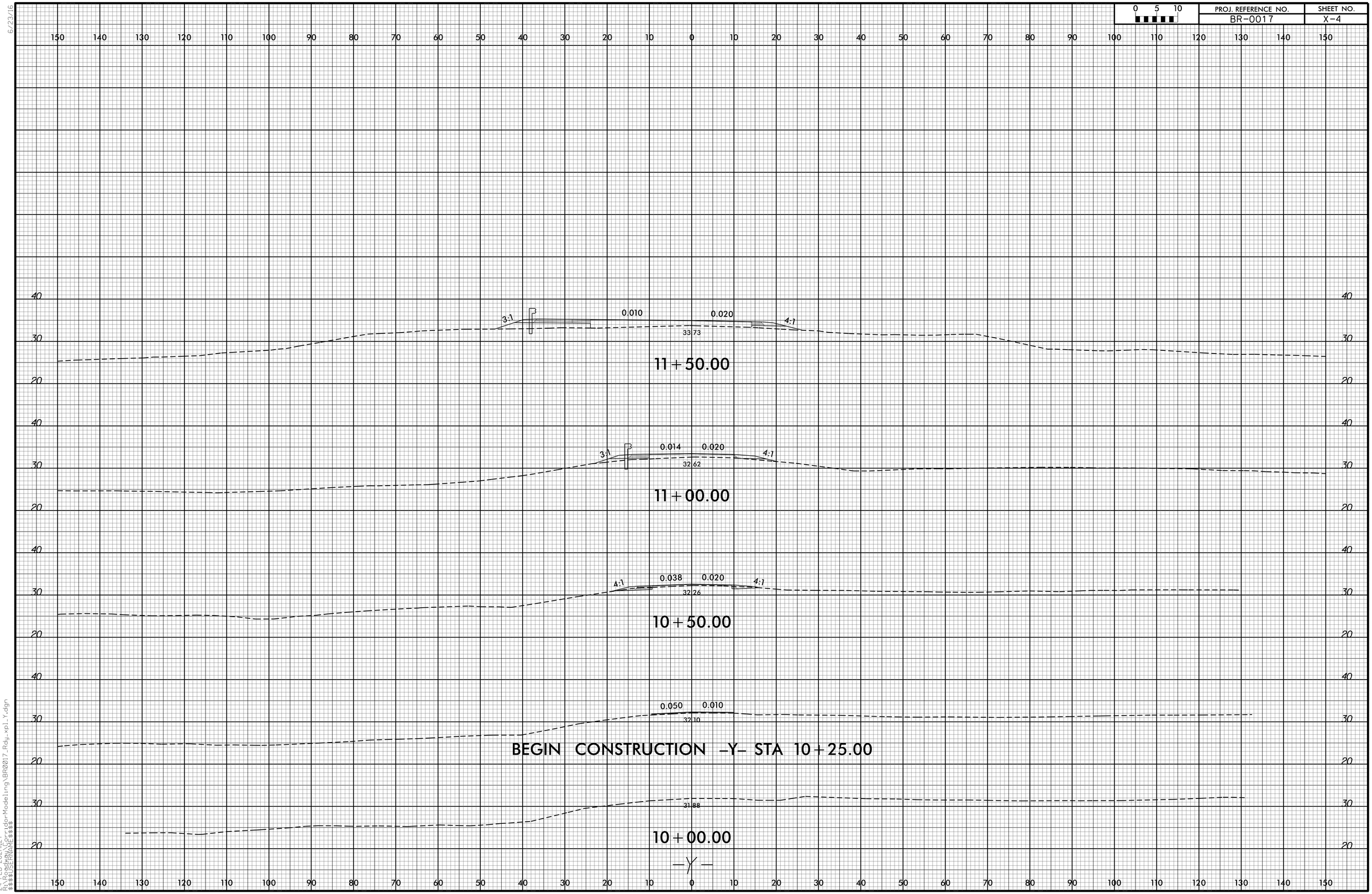

6/23/16

24-FEB-2021\\27
R:\Projects\Rdy-Modeling\BR0017_Rdy_xpl_Y.dgn
$$$$USERNAME$$$$