

PROJECT REFERENCE NO. <i>B-5626</i>	SHEET NO. <i>EC-04/CONST.04</i>
RW SHEET NO.	
ROADWAY DESIGN ENGINEER	HYDRAULICS ENGINEER

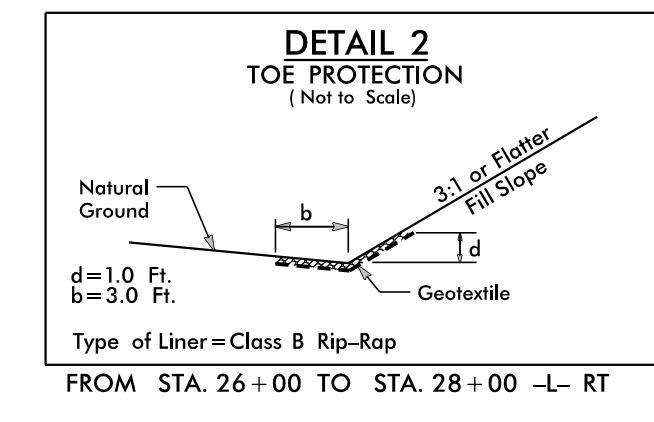
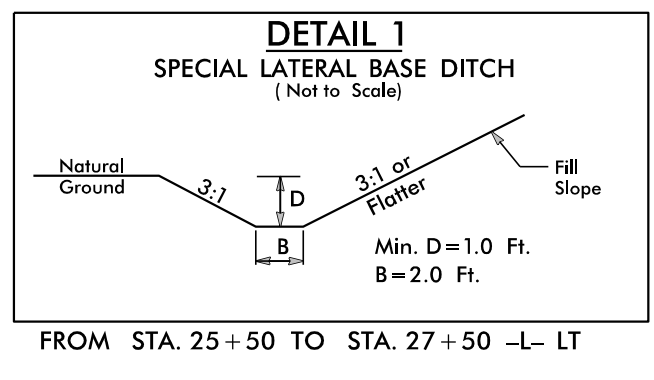
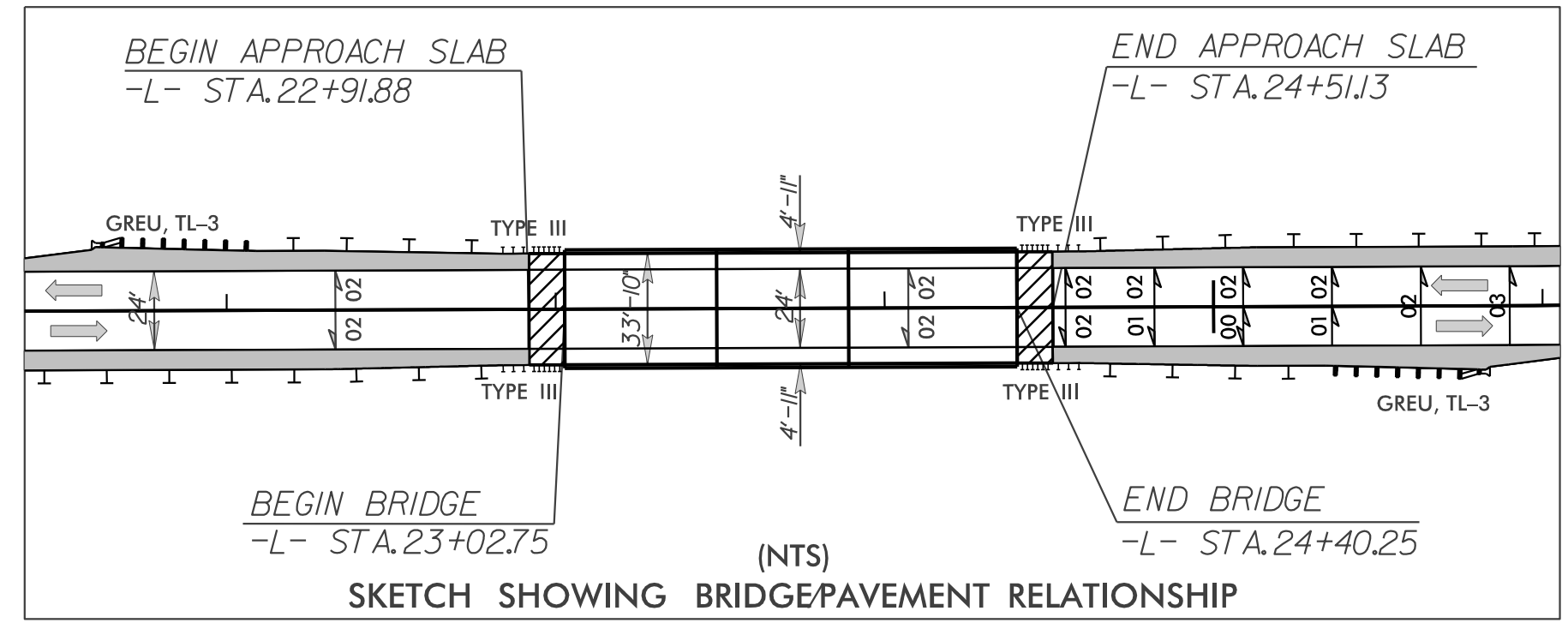
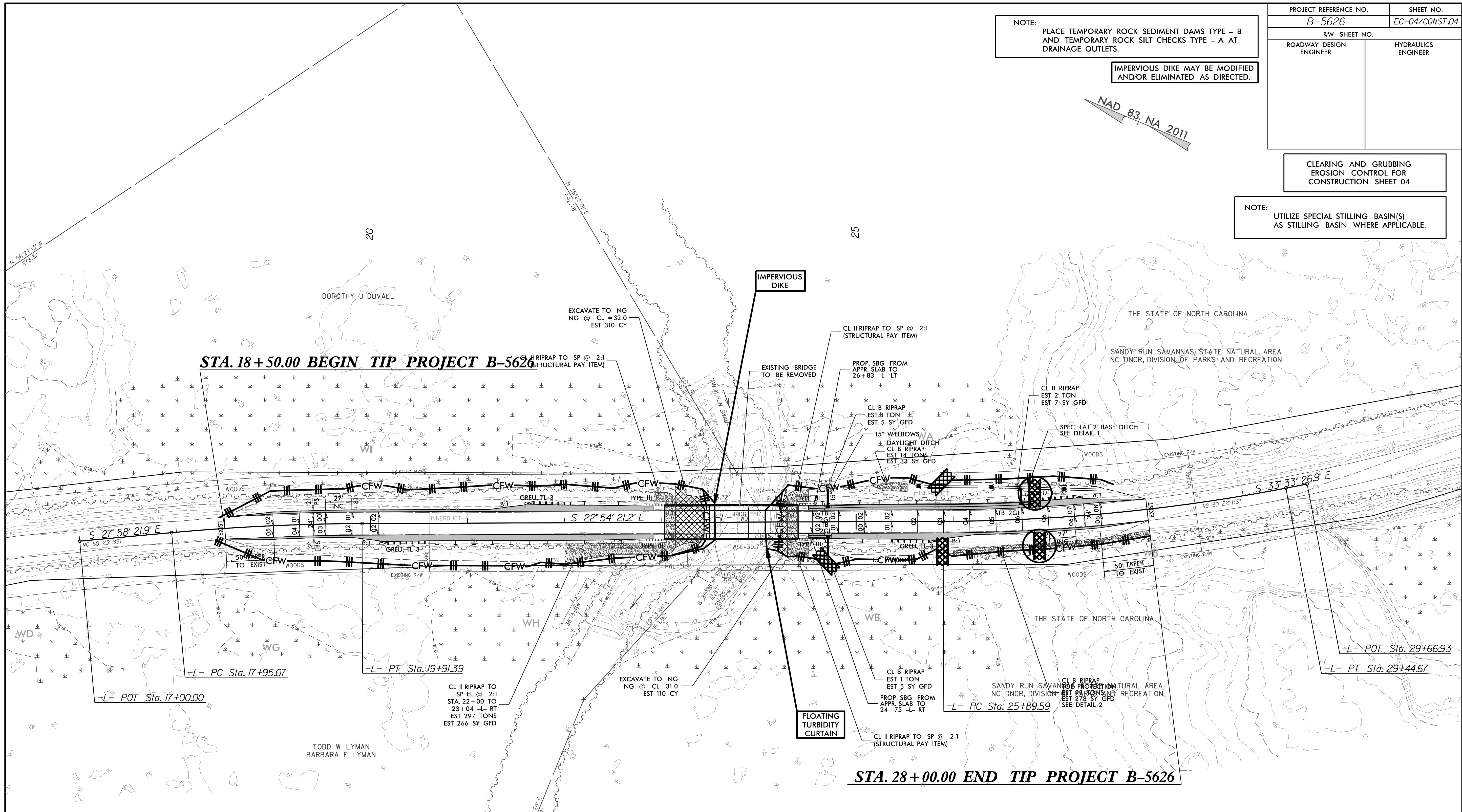
NOTE: PLACE TEMPORARY ROCK SEDIMENT DAMS TYPE - B AND TEMPORARY ROCK SILT CHECKS TYPE - A AT DRAINAGE OUTLETS.

IMPERVIOUS DIKE MAY BE MODIFIED AND/OR ELIMINATED AS DIRECTED.

NAD 83, NA 2011

CLEARING AND GRUBBING EROSION CONTROL FOR CONSTRUCTION SHEET 04

NOTE: UTILIZE SPECIAL STILLING BASIN(S) AS STILLING BASIN WHERE APPLICABLE.



APPROACH SLABS

\* NOTE: USE ROCK PLATING FROM -L- STA. 21+75 +/- TO STA. 22+90 +/-, RIGHT AND CARRY ROCK PLATING TO 2.5:1 (H:V) SLOPE. USE ROCK PLATING DETAIL NO. 1 OF ROADWAY STANDARD DRAWING NO. 275.01.

\* NOTE: DIVISION OF MITIGATION SERVICES CONSERVATION EASEMENT (SANDY RUN SAVANNAS STATE NATURAL AREA), NO DISTURBANCE OR ENCROACHMENT ALLOWED.

FOR -L- PROFILE, SEE SHEET 5