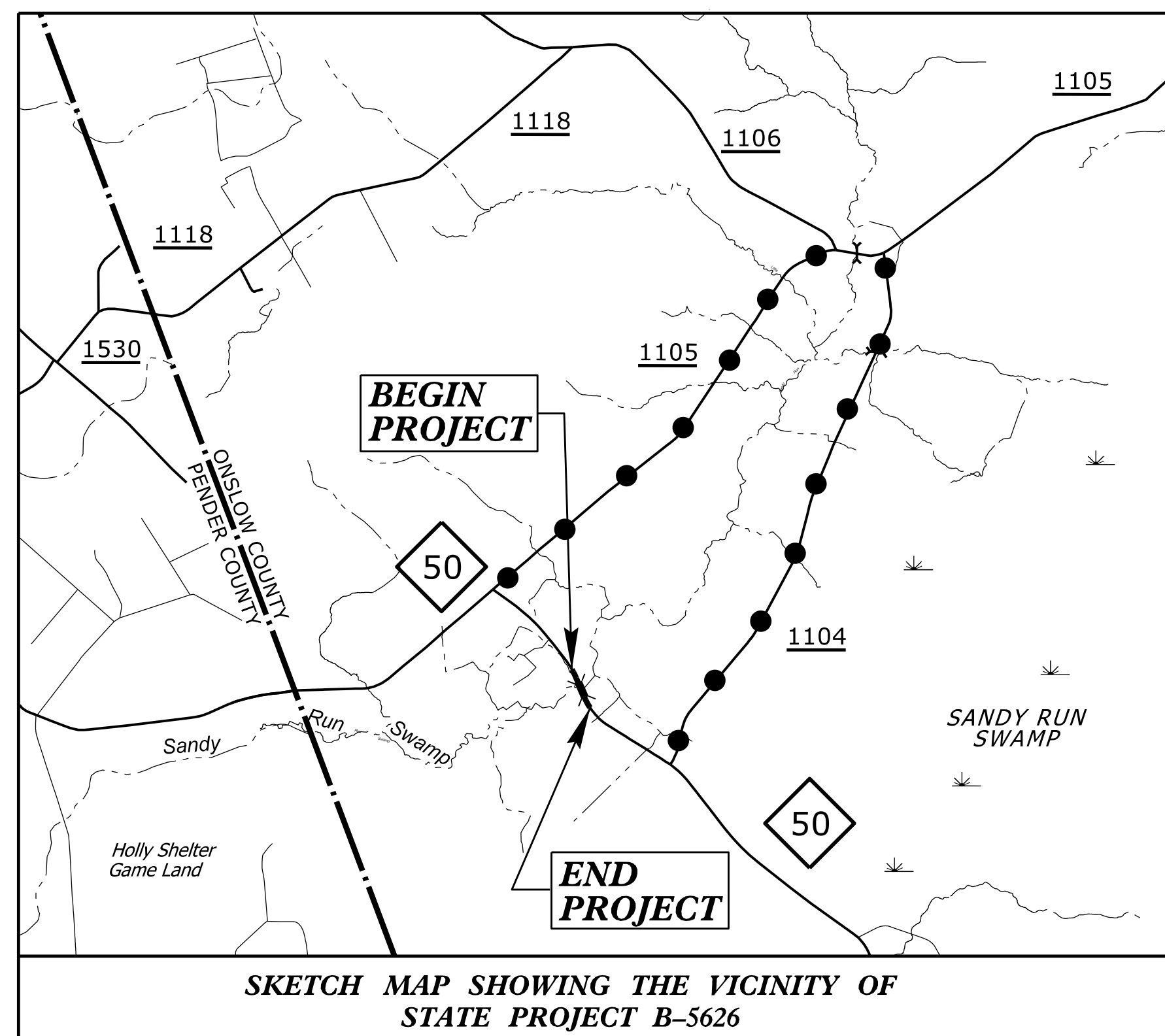


STATE OF NORTH CAROLINA
DIVISION OF HIGHWAYS

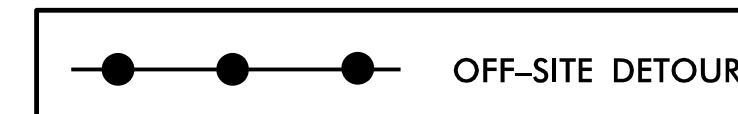
TRANSPORTATION MANAGEMENT PLAN

ONSLOW COUNTY



LOCATION: BRIDGE NO. 31 OVER SANDY RUN SWAMP
ON NC 50

TYPE OF WORK: GRADING, DRAINAGE, PAVING,
& STRUCTURES



INDEX OF SHEETS


SHEET NO.	TITLE
TMP-1	TITLE SHEET, VICINITY MAP, AND INDEX OF SHEETS
TMP-1A	LIST OF APPLICABLE ROADWAY STANDARD DRAWINGS AND LEGEND
TMP-2	TRANSPORTATION OPERATIONS PLAN: (MANAGEMENT STRATEGY, GENERAL NOTES, LOCAL NOTES AND PHASING)
TMP-3	DETOUR FOR NC 50 ROAD CLOSURE OVER SANDY RUN SWAMP

SHEET NO.
TMP-1

B-5626

TIP PROJECT:

PLOT DRIVER: NCDOT_pdf_mono_eng_50.plt
 USER: MRZEPKA
 FILE: pwa\pwhdr\uses01\HDR_US_East_01\Documents\5705\10127505\6_0_CAD_BIM\6.2_WIP\Division_03\B-5626_TrafficControl\TCP\B5626_tmp_01_title.dgn
 PENTABLE: NCDOT_tcp.tbl
 TIME: 9:36:40 AM
 DATE: 2/3/2020



PLANS PREPARED BY:


MIKE RZEPKA, P.E.
PROJECT ENGINEER

CHRIS HARNDEN
PROJECT DESIGN ENGINEER

NCDOT CONTACTS:

S. KITE, P.E.
PROJECT ENGINEER

S. JENNINGS
PROJECT DESIGN ENGINEER



HDR HDR Engineering, Inc. of the Carolinas
555 Fayetteville St. Suite 900 Raleigh, N.C. 27601
N.C.B.E.L.S. License Number: F-0116

DOCUMENT NOT CONSIDERED FINAL
UNLESS ALL SIGNATURES COMPLETED

APPROVED: Michael T. Rzepka
DATE: 2/3/2020

SEAL

