

09.08/2019

See Sheet 1A For Index of Sheets  
See Sheet 1B For Conventional Plan Sheet Symbols

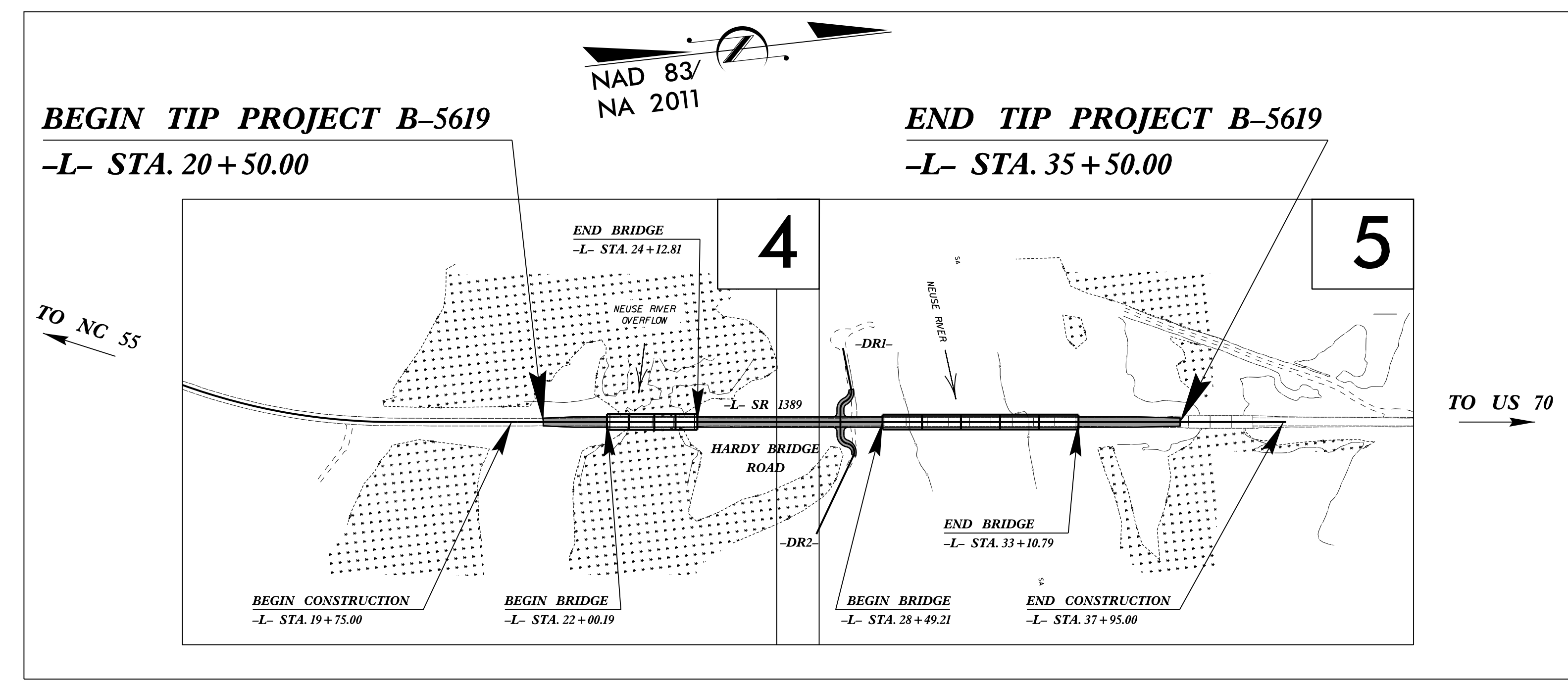
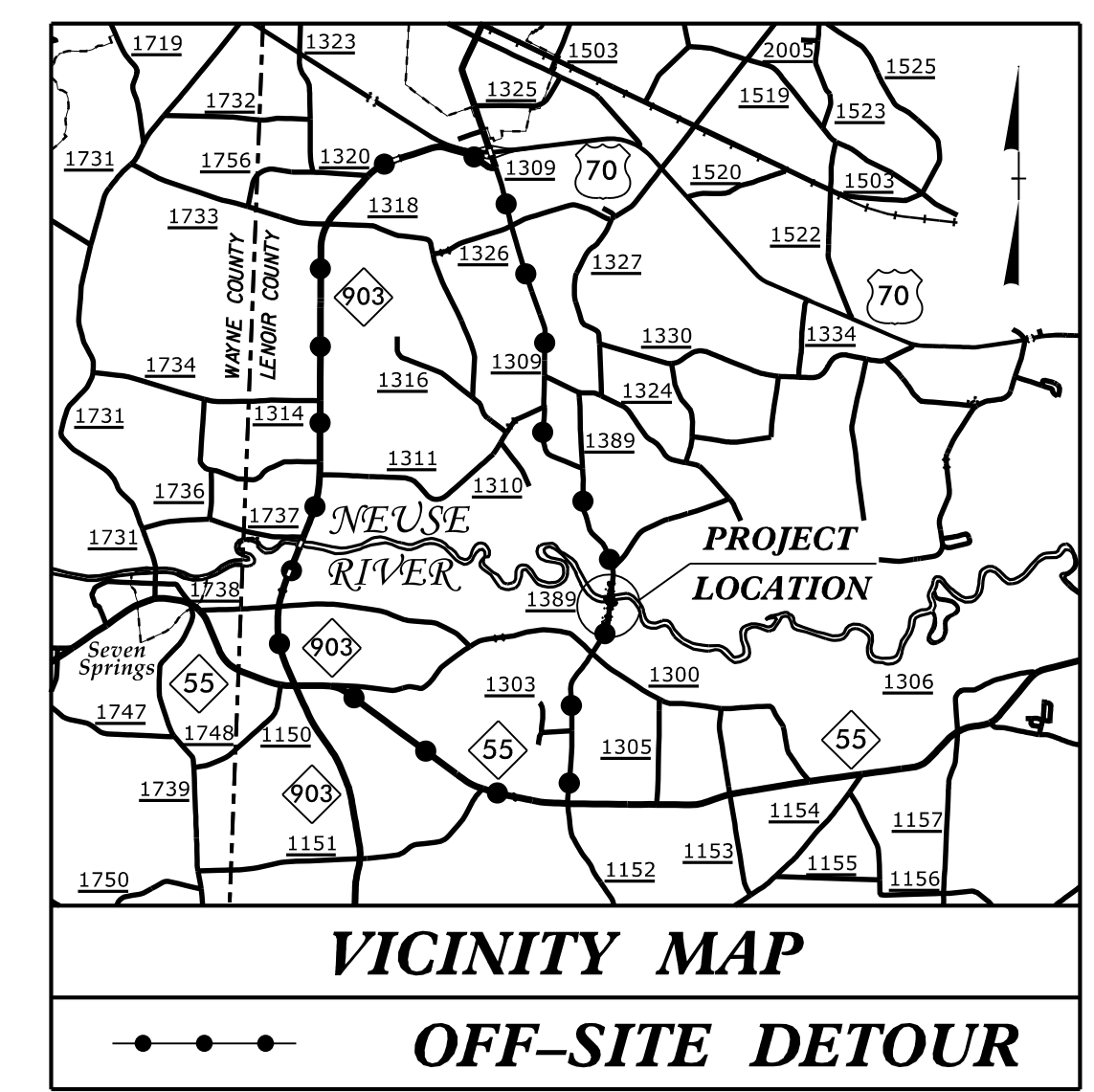
STATE OF NORTH CAROLINA  
DIVISION OF HIGHWAYS

**LENOIR COUNTY**

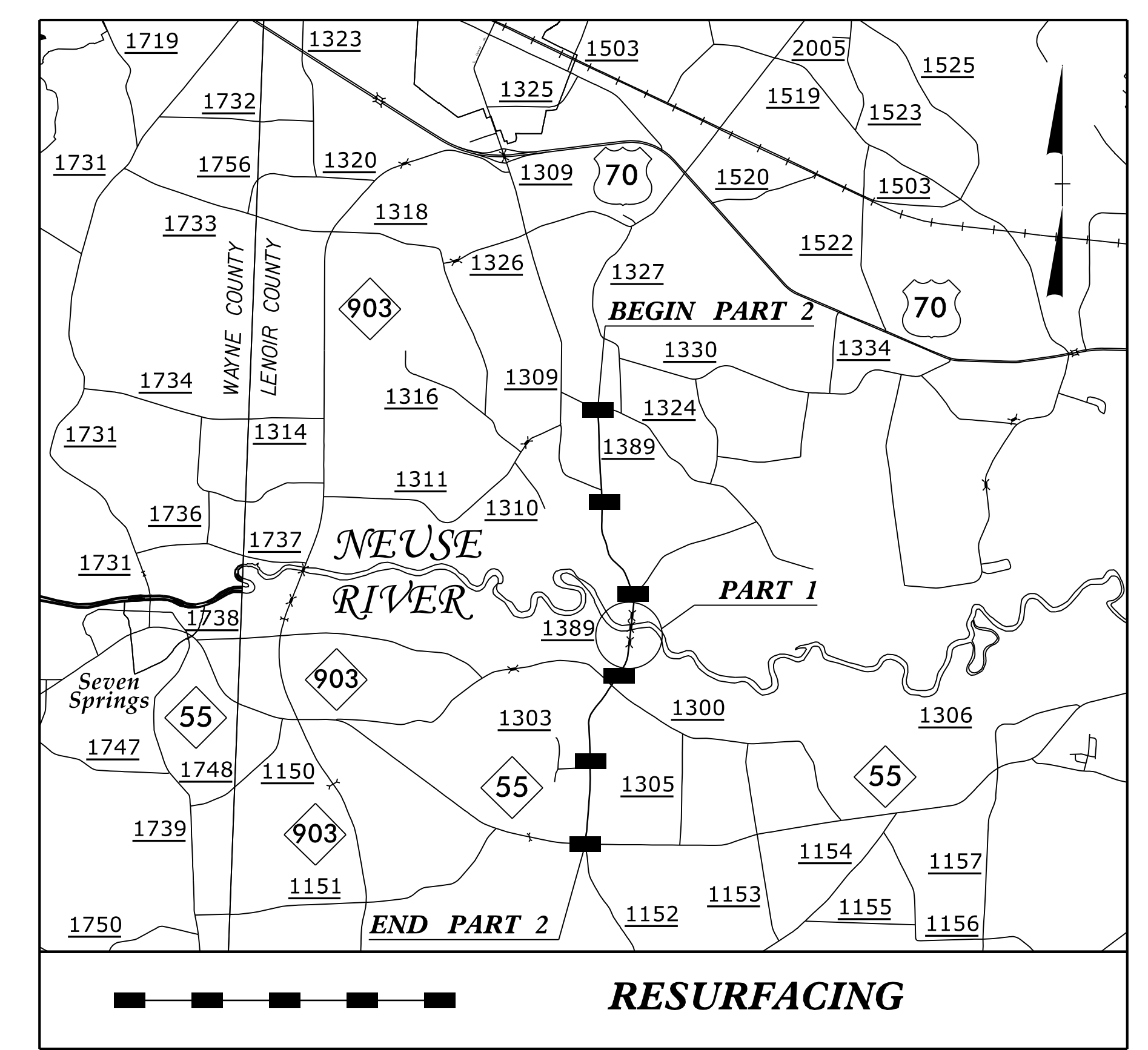
**LOCATION: BRIDGE NO. 52 OVER NEUSE RIVER AND  
BRIDGE NO. 152 OVER NEUSE RIVER OVERFLOW ON  
SR 1389 (HARDY BRIDGE ROAD)**  
**TYPE OF WORK: GRADING, DRAINAGE, PAVING, AND STRUCTURES**

STATE	STATE PROJECT REFERENCE NO.	SHEET NO.	TOTAL SHEETS
N.C.	<b>B-5619</b>	<b>1</b>	
STATE PROJ. NO.	F.A. PROJ. NO.	DESCRIPTION	
45574.1.1	N/A	PE	
45574.2.1	BRZ-1389(003)	RW & UTILITY	
45574.3.1	BRZ-1389(003)	CONST	
45574.3.1	BRZ-1389(003)	CONST (DETOUR)	

**TIP PROJECT: B-5619**



**PART 1**



**PART 2**

**CONTRACT: C204475**

**PROJECT LENGTH**


PART 1:	LENGTH ROADWAY TIP PROJECT B-5619	=	0.156 MILES
	LENGTH STRUCTURE TIP PROJECT B-5619	=	0.128 MILES
PART 2:	LENGTH ROADWAY TIP PROJECT RESURFACING	=	4.260 MILES
	TOTAL LENGTH TIP PROJECT B-5619	=	4.544 MILES

Prepared In the Office of:  
**DIVISION OF HIGHWAYS**  
1000 Birch Ridge Dr., Raleigh NC, 27610

2018 STANDARD SPECIFICATIONS

**RIGHT OF WAY DATE:**  
SEPTEMBER 15, 2020

**LETTING DATE:**  
MAY 18, 2021



23-FEB-2021 08:54  
X:\4506200\180804\01\TECH\Roadway\Proj\B5619\_Rdy\_tsh\_combined.dgn  
2/2 fsr 5