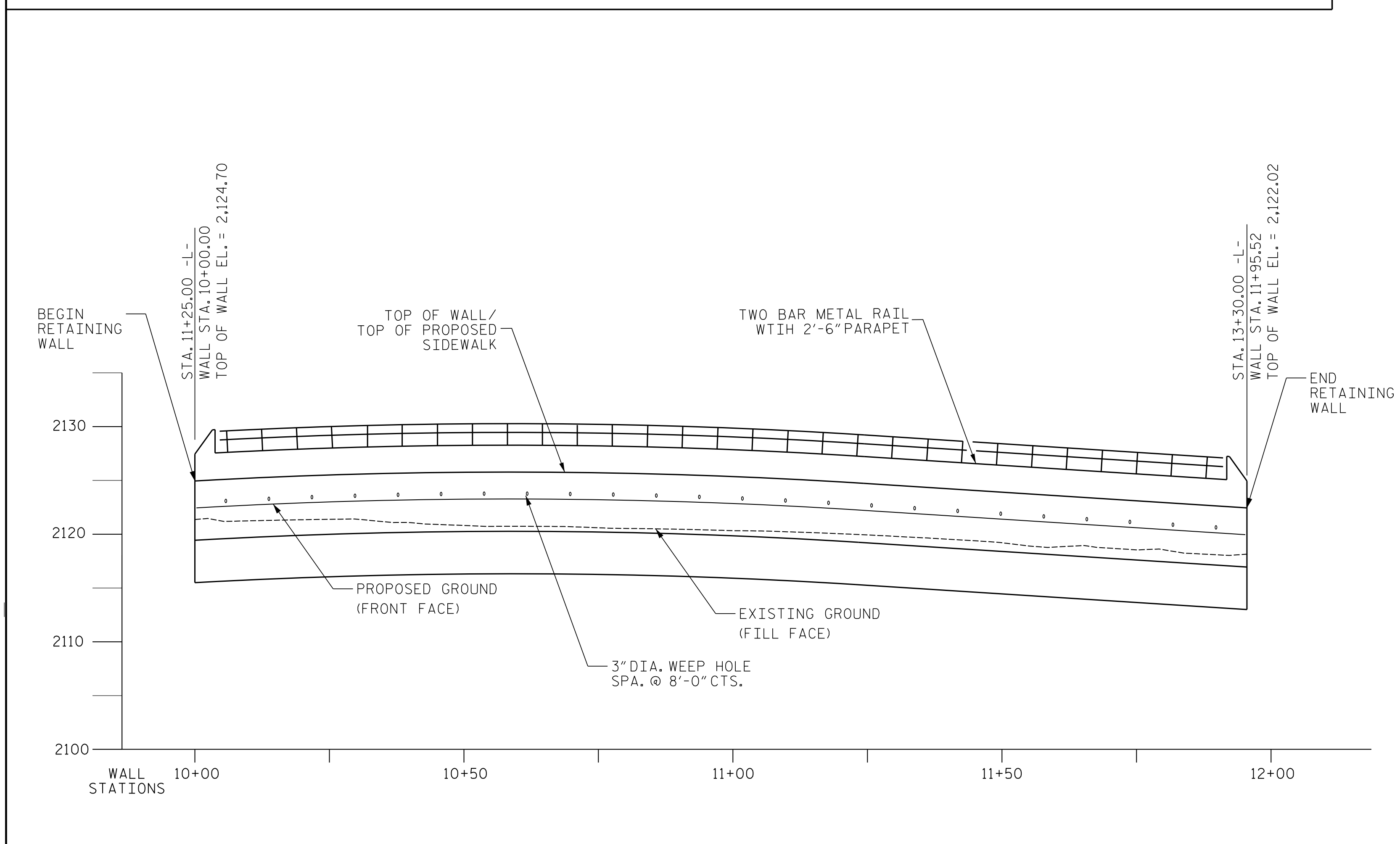


LOCATION SKETCH



RETAINING WALL PROFILE
VIEWING FRONT FACE

RETAINING WALL ELEVATIONS				
* -L- STA	WALL STATIONS	* OFFSET FROM CL -L- (LEFT)	ELEV @ TOP OF WALL	BOTTOM OF FOOTING ELEVATION
11+25.00	10+00.00	30.00	2,124.70	2,116.70
11+35.00	10+10.00	29.90	2,124.88	2,116.88
11+45.00	10+19.82	29.97	2,125.00	2,117.00
11+55.00	10+29.15	30.04	2,125.08	2,117.08
11+65.00	10+38.48	30.07	2,125.12	2,117.12
11+75.00	10+47.81	30.04	2,125.16	2,117.16
11+85.00	10+57.17	29.63	2,125.19	2,117.19
11+95.00	10+66.59	28.54	2,125.21	2,117.21
12+05.00	10+76.03	27.44	2,125.18	2,117.18
12+15.00	10+85.5	26.34	2,125.12	2,117.12
12+25.00	10+94.99	25.23	2,125.01	2,117.01
12+35.00	11+04.5	24.13	2,124.86	2,116.86
12+45.00	11+14.04	23.03	2,124.67	2,116.67
12+55.00	11+23.61	21.93	2,124.43	2,116.43
12+65.00	11+33.19	20.83	2,124.16	2,116.16
12+75.00	11+42.81	19.73	2,123.86	2,115.86
12+85.00	11+52.42	19.00	2,123.55	2,115.55
12+95.00	11+62.00	19.00	2,123.21	2,115.21
13+05.00	11+71.58	19.00	2,122.87	2,114.87
13+15.00	11+81.15	19.00	2,122.53	2,114.53
13+25.00	11+90.73	19.00	2,122.19	2,114.19
13+30.00	11+95.52	19.00	2,122.02	2,114.02



* STATIONS AND OFFSETS ARE TO FILL FACE OF WALL.

PROJECT NO. U-5887
HENDERSON COUNTY
 STATION: 11+25.00 -L-

SHEET 1 OF 2

STATE OF NORTH CAROLINA
 DEPARTMENT OF TRANSPORTATION
 RALEIGH

RETAINING WALL
 DETAILS



DOCUMENT NOT CONSIDERED
 FINAL UNLESS ALL
 SIGNATURES COMPLETED

DRAWN BY: AW DATE: 07/2020
 CHECKED BY: RTS DATE: 07/2020
 ENG. OF RECORD: RTS DATE: 07/2020

REVISIONS						SHEET NO. W-1
NO.	BY:	DATE:	NO.	BY:	DATE:	
1			3			TOTAL SHEETS 36
2			4			