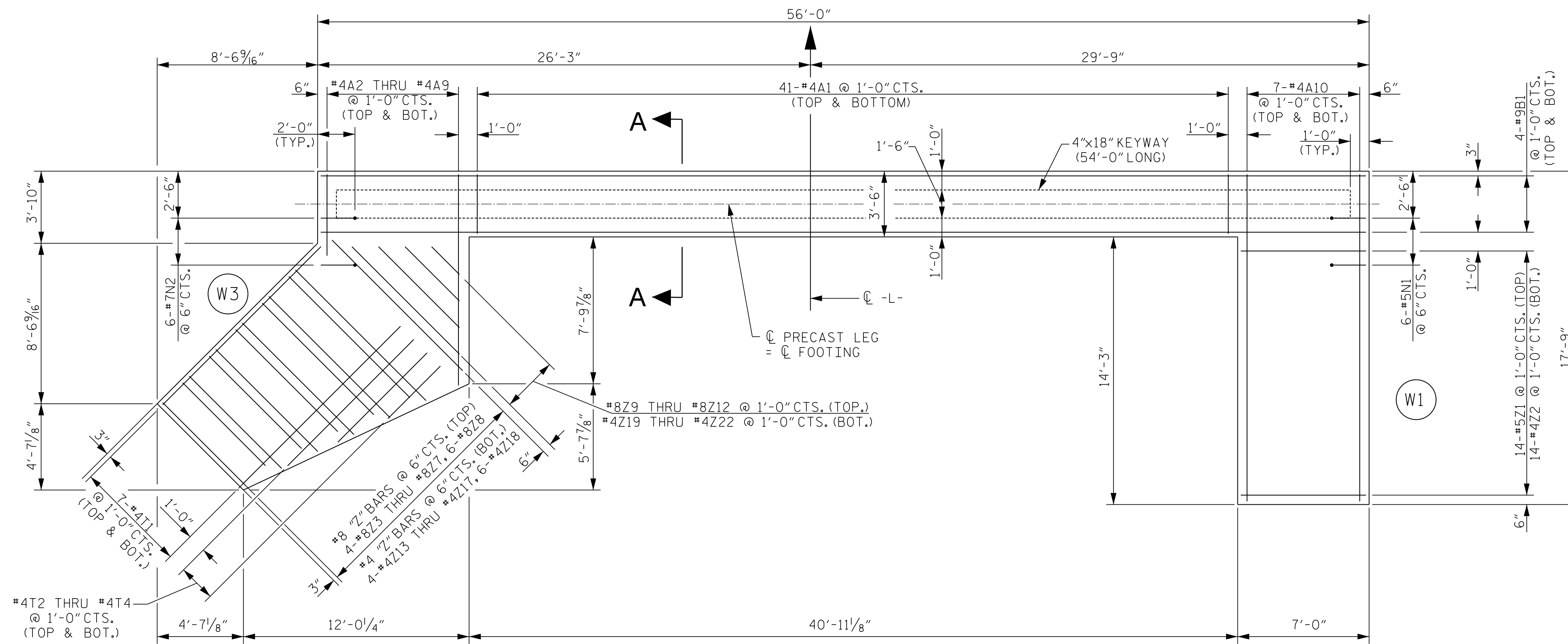
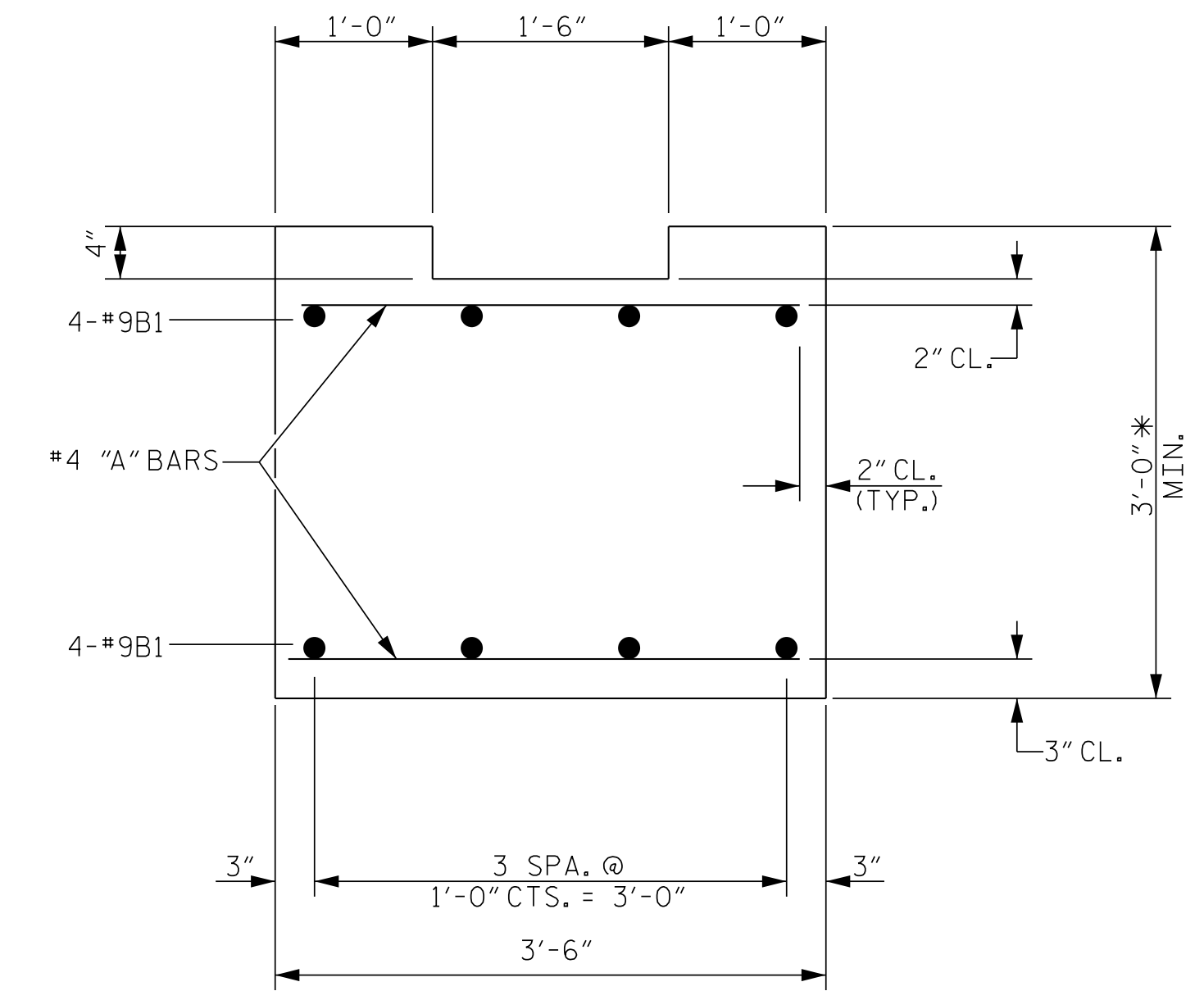


NOTES

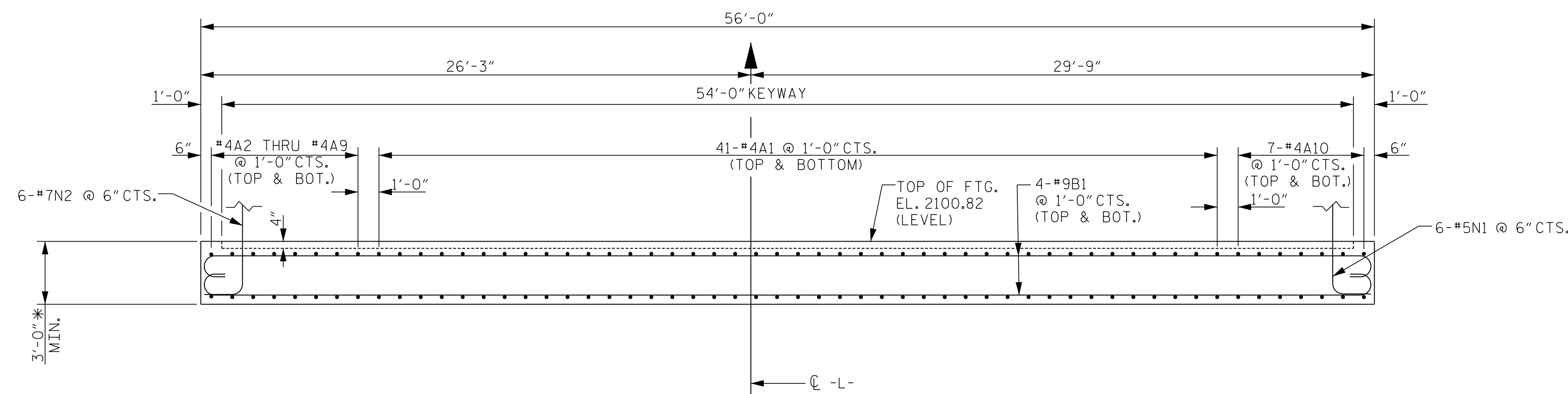
FOR WING DETAILS, SEE SHEET C-9.



FOOTING #1 PLAN




SECTION A-A



FOOTING #1 ELEVATION
WING FOOTINGS NOT SHOWN

* MAINTAIN 1'-0" EMBEDMENT INTO ROCK



PROJECT NO. U-5887

HENDERSON COUNTY

STATION: 22+44.41 -L-

SHEET 6 OF 21

DOCUMENT NOT CONSIDERED
FINAL UNLESS ALL
SIGNATURES COMPLETED

STATE OF NORTH CAROLINA
DEPARTMENT OF TRANSPORTATION
RALEIGH

FOOTING #1 DETAILS



DRAWN BY: HL DATE: 03/2020
CHECKED BY: CBC DATE: 03/2020
ENG. OF RECORD: CBC DATE: 03/2020

REVISIONS

NO.	BY:	DATE:	NO.	BY:	DATE:
1			3		
2			4		

SHEET NO.
C-6
TOTAL SHEETS
36