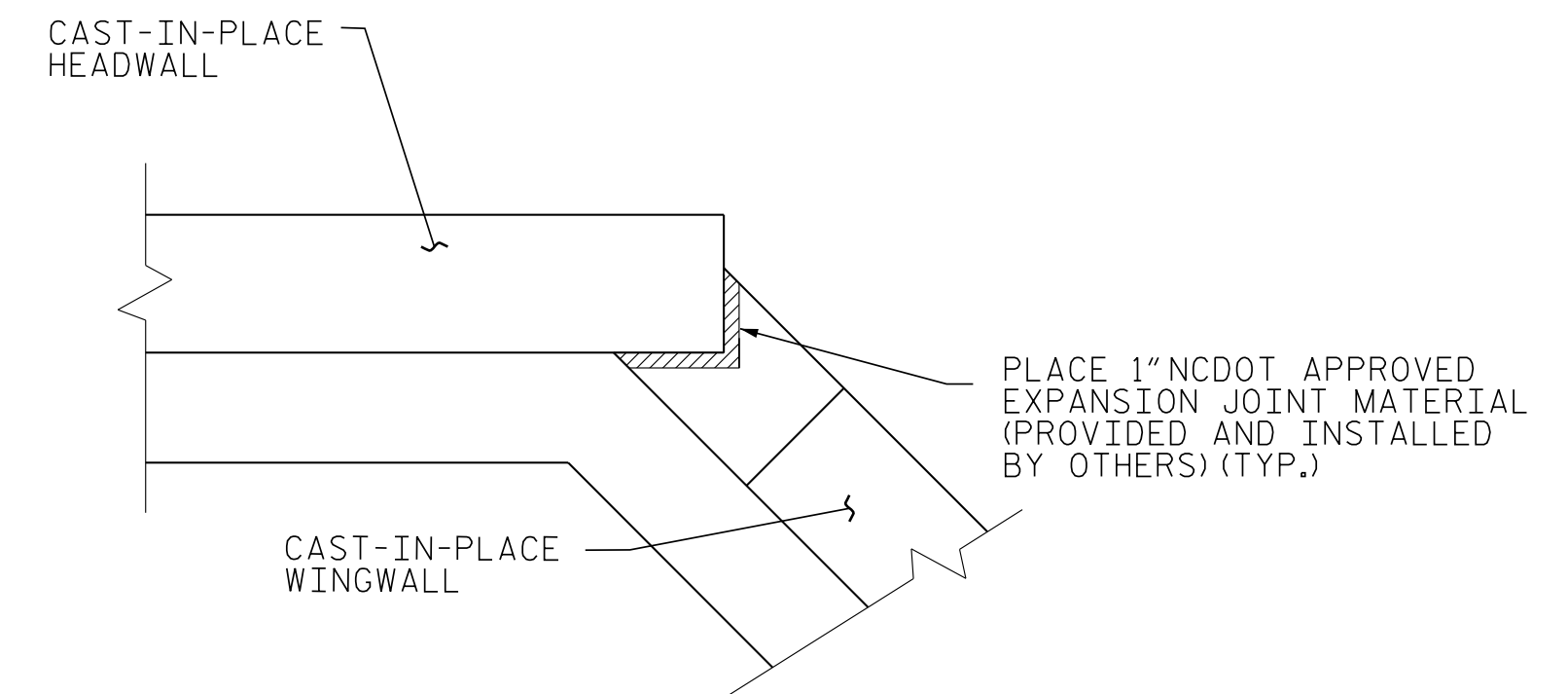
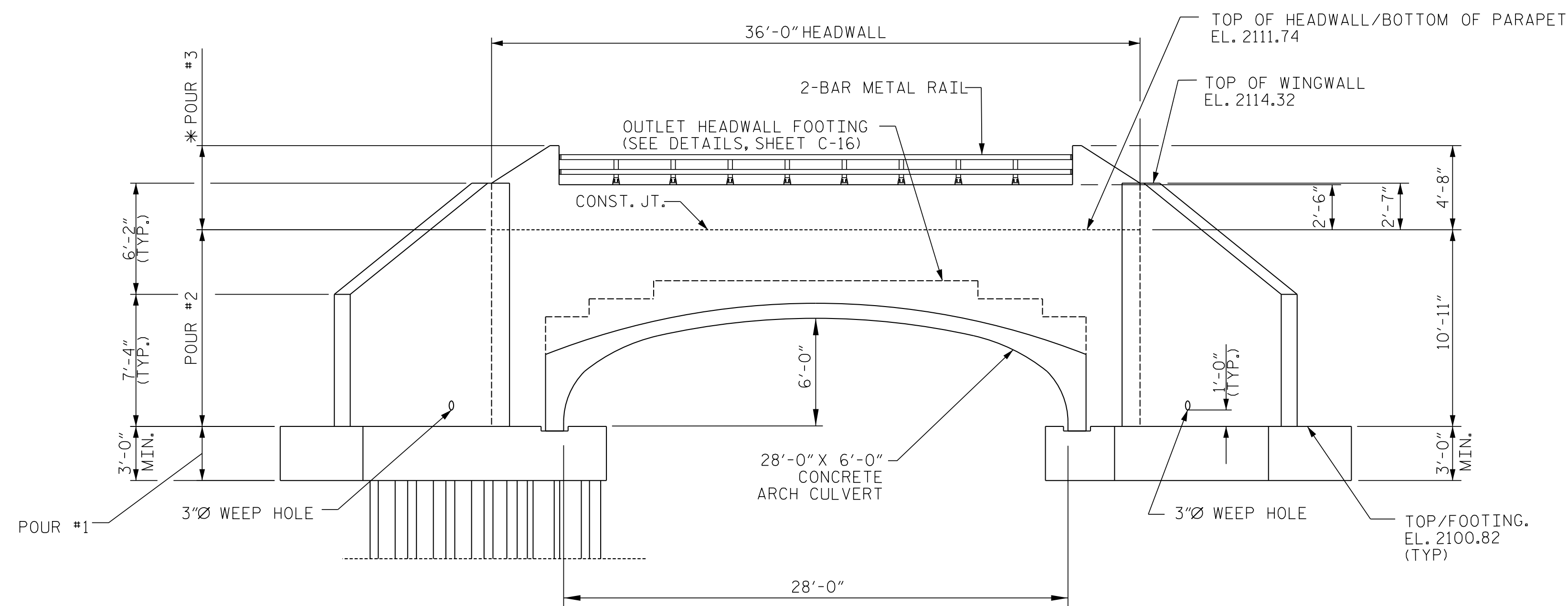


PLAN




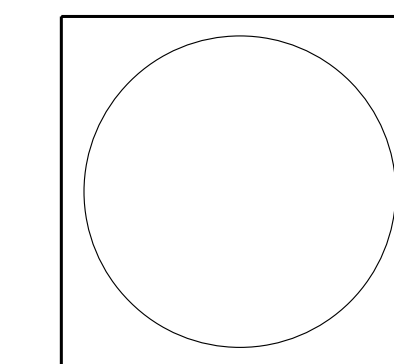
DETAIL "B"



END ELEVATION-NORMAL TO SKEW

APPROXIMATE FOOTING DEPTH. MAINTAIN 1'-0" MIN. ROCK EMBEDMENT
* UPPER PORTION OF WINGS TO BE INCLUDED IN POUR 2

I HEREBY CERTIFY THAT THESE PLANS ARE THE AS-BUILT PLANS.



PROJECT NO. U-5887

HENDERSON COUNTY


STATION: 22+44.41 -L-

SHEET 5 OF 21

STATE OF NORTH CAROLINA
DEPARTMENT OF TRANSPORTATION
RALEIGH

OUTLET HEADWALL

DOCUMENT NOT CONSIDERED FINAL UNLESS ALL SIGNATURES COMPLETED



DRAWN BY: HL DATE: 03/2020
CHECKED BY: CBC DATE: 03/2020
ENG. OF RECORD: CBC DATE: 03/2020

REVISIONS

NO.	BY:	DATE:	NO.	BY:	DATE:
1			3		
2			4		

SHEET NO.
C-5
TOTAL SHEETS
36