




# PHASING

## PHASE III

- NOTE: STEP 1 SHALL BE COMPLETED IN A CONTINUOUS OPERATION.
- STEP 1: - USING RSD NO. 1101.02, SHEETS 1 OF 14, AND FLAGGERS AS NECESSARY, PERFORM THE FOLLOWING:
- REMOVE CONFLICTING EXISTING PAVEMENT MARKINGS AND PLACE TEMPORARY PAVEMENT MARKINGS, AS NEEDED.
  - DELINEATE WITH SKINNY DRUMS AND INSTALL PROPOSED MONOLITHIC CONCRETE ISLANDS PER THE ROADWAY PLANS. SEE SHEETS TMP-16 AND TMP-17.
- STEP 2: - USING RSD NO. 1101.02, SHEET 1 OF 14, AND FLAGGERS AS NECESSARY, PLACE THE FINAL LAYER OF SURFACE COURSE AND FINAL PAVEMENT MARKINGS (PAINT) ON THE ENTIRE PROJECT. SEE SHEETS TMP-14 THRU TMP-18, ROADWAY AND PAVEMENT MARKING PLANS.
- STEP 3: - ONCE ALL CONSTRUCTION IS COMPLETE, REMOVE ALL SIGNS AND DEVICES, AND OPEN  
-L- SR 1783 (NORTH HIGHLAND LAKE RD.) AND ALL -Y- ROADS TO THEIR FINAL TRAFFIC PATTERN.

7/21/2020  
V:\Asheville\Transportation\31535-06 U-5887\Traffic\TrafficControl\TCP\U5887\_TMP\_2.dgn  
User: tcjmar-tell

APPROVED:  <small>DocuSigned by: 19634024C7824FC...</small> DATE: 7/21/2020	SEAL 		<b>TEMPORARY TRAFFIC CONTROL PHASING</b>
<b>DOCUMENT NOT CONSIDERED FINAL UNLESS ALL SIGNATURES COMPLETED</b>			