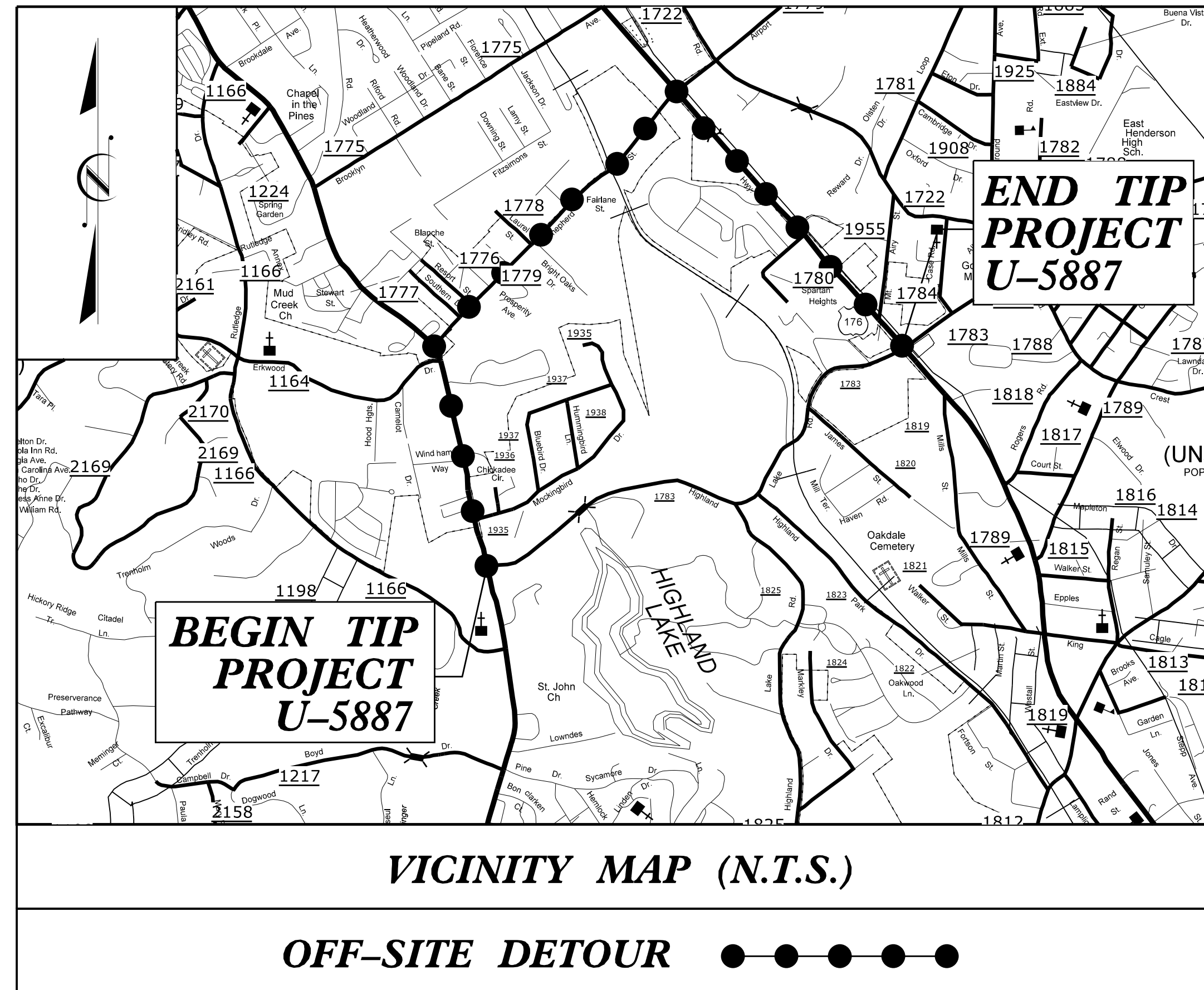
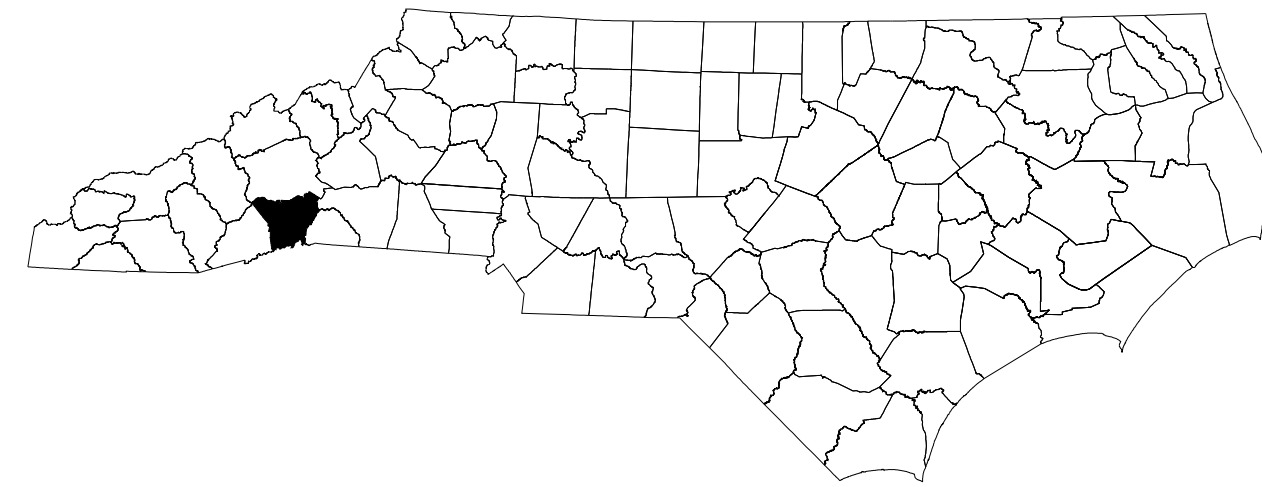


STATE OF NORTH CAROLINA  
DIVISION OF HIGHWAYS

**TRANSPORTATION MANAGEMENT PLAN**

**HENDERSON COUNTY**




**LOCATION: SR 1783 (NORTH HIGHLAND LAKE ROAD) FROM NC225 TO WEST OF US 176**

**INDEX OF SHEETS**

SHEET NO.	TITLE
TMP-1	TITLE SHEET, VICINITY MAP, AND INDEX OF SHEETS
TMP-1A	LIST OF APPLICABLE ROADWAY STANDARD DRAWINGS AND LEGEND
TMP-1B AND TMP-1C	TRANSPORTATION OPERATIONS PLAN: (MANAGEMENT STRATEGIES, GENERAL NOTES, AND LOCAL NOTES)
TMP-2 AND TMP-2A	TEMPORARY TRAFFIC CONTROL PHASING
TMP-2B	SPECIAL SIGN DESIGN
TMP-2C	TEMPORARY SHORING NOTES
TMP-3 THRU TMP-3A	OFF-SITE DETOUR AND SIGNING DETAIL
TMP-3B THRU TMP-3C	TEMPORARY TRAFFIC CONTROL FOR WATER LINE INSTALLATION
TMP-4 THRU TMP-8	TEMPORARY TRAFFIC CONTROL PHASE I DETAIL
TMP-9 THRU TMP-13	TEMPORARY TRAFFIC CONTROL PHASE II DETAIL
TMP-14 THRU TMP-18	TEMPORARY TRAFFIC CONTROL PHASE III DETAIL

SHEET NO.  
TMP-1

7/21/2020 V:\Asheville\Transportation\31535-06 U-5887\TrafficControl\TCP\U5887\_TMP\_1.TSH.dgn User:cmartell



PLANS PREPARED BY:


**REECE SCHULER, PE, PLS**  
PROJECT ENGINEER

**CHRIS MARTELL**  
PROJECT DESIGN ENGINEER

NCDOT CONTACTS:

**BARRY MOSTELLER**  
PROJECT ENGINEER


**PROJECT DESIGN ENGINEER**



**DOCUMENT NOT CONSIDERED FINAL UNLESS ALL SIGNATURES COMPLETED**

APPROVED: *Reece M. Schuler*  
DATE: 7/21/2020

SEAL



**TIP PROJECT: U-5887**