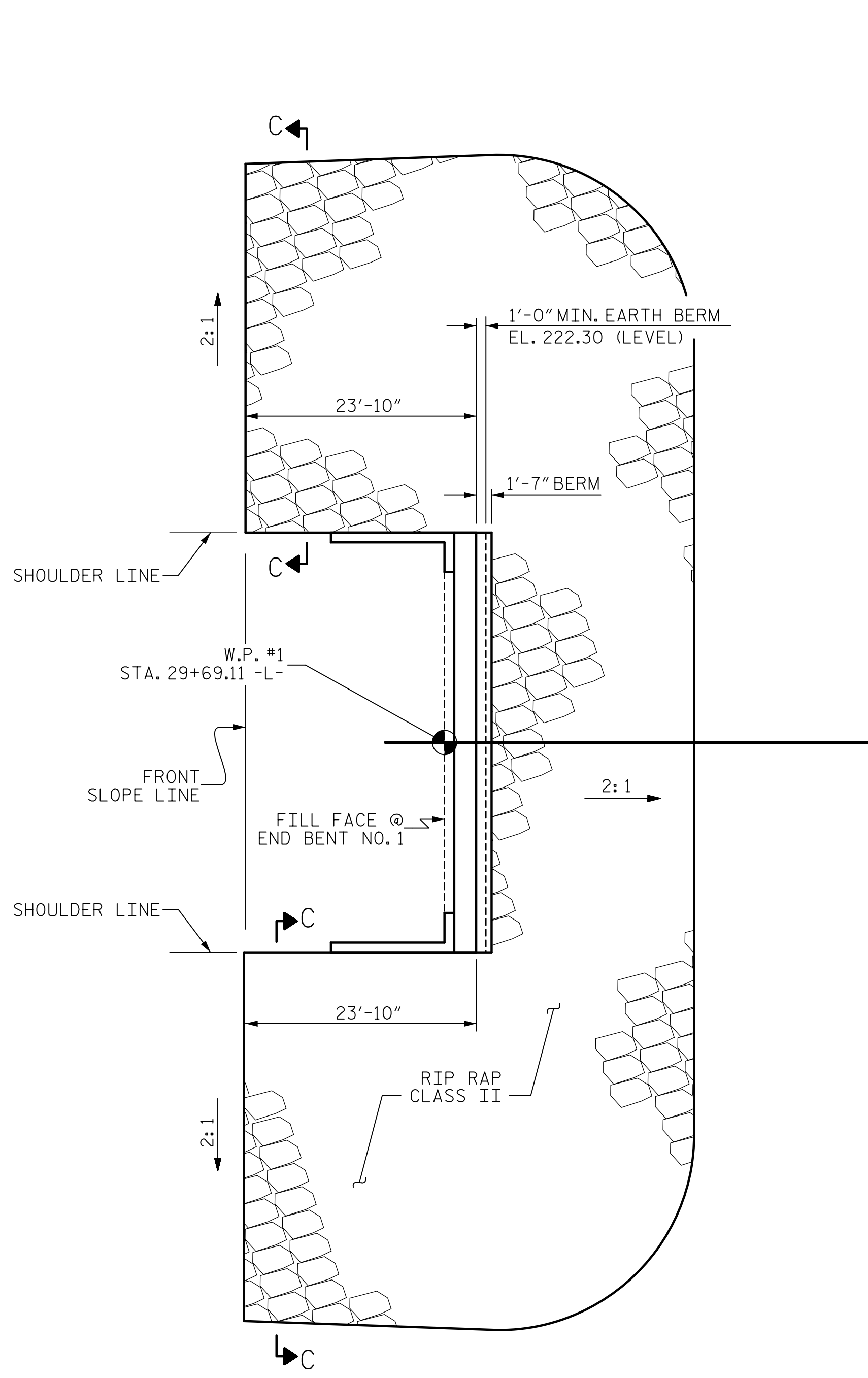
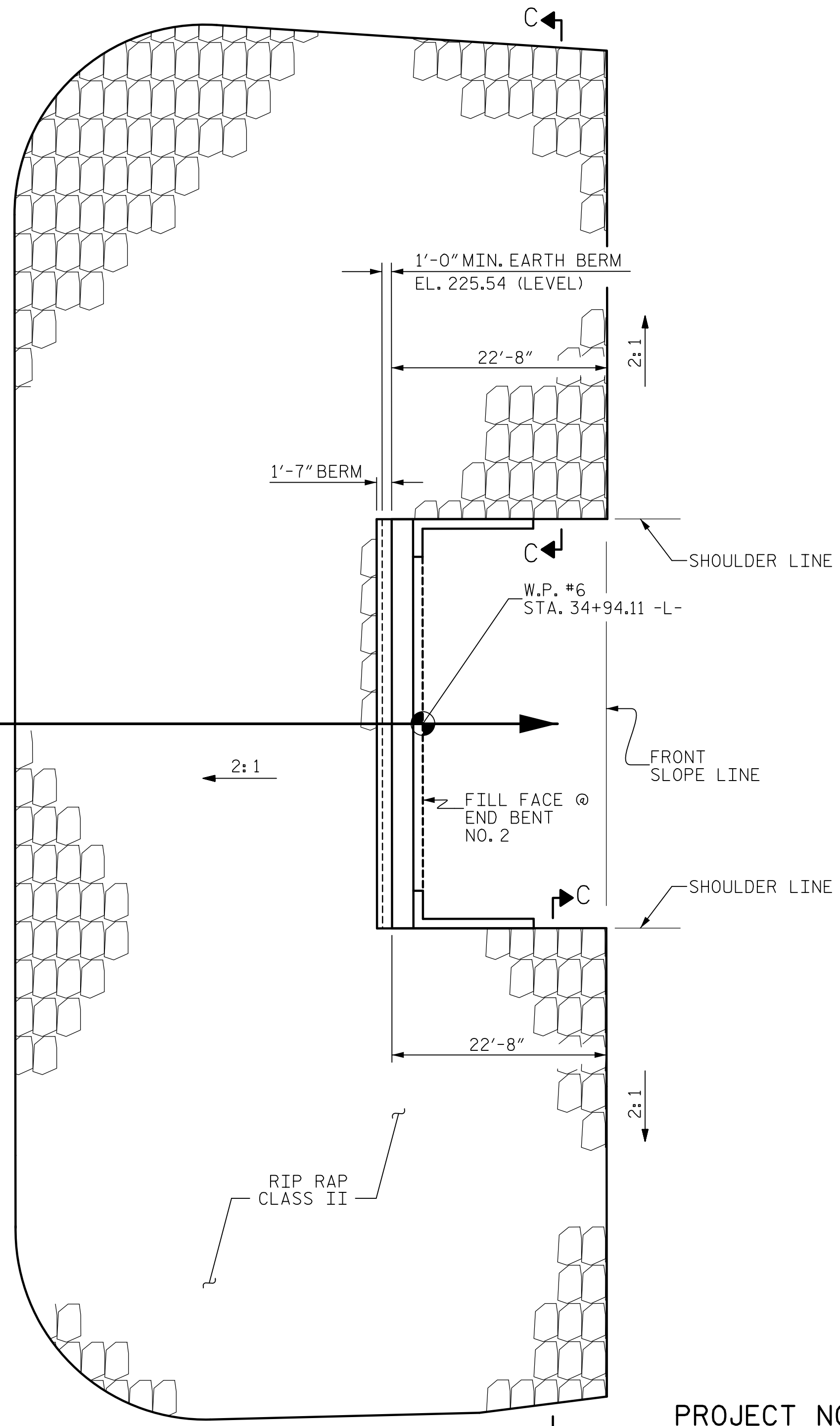


W:\Projects\Transportation\30-09_B4407\Structures\Final Plans\085-LB-4407_SML_RR01_S43.dgn
 DATE: 08/14 AM on Thursday, February 04, 2021
 TIME: 08:14 AM

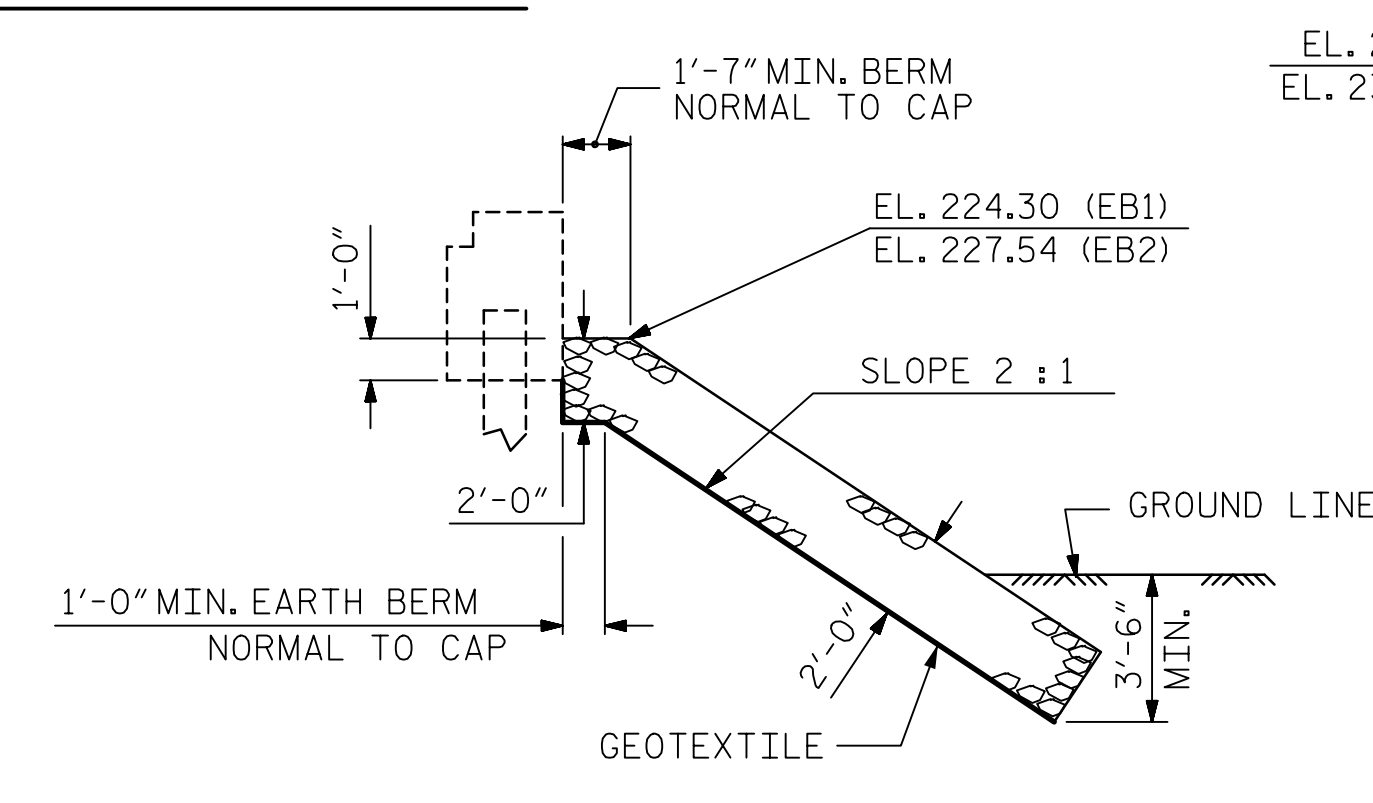


PLAN @ END BENT NO. 1

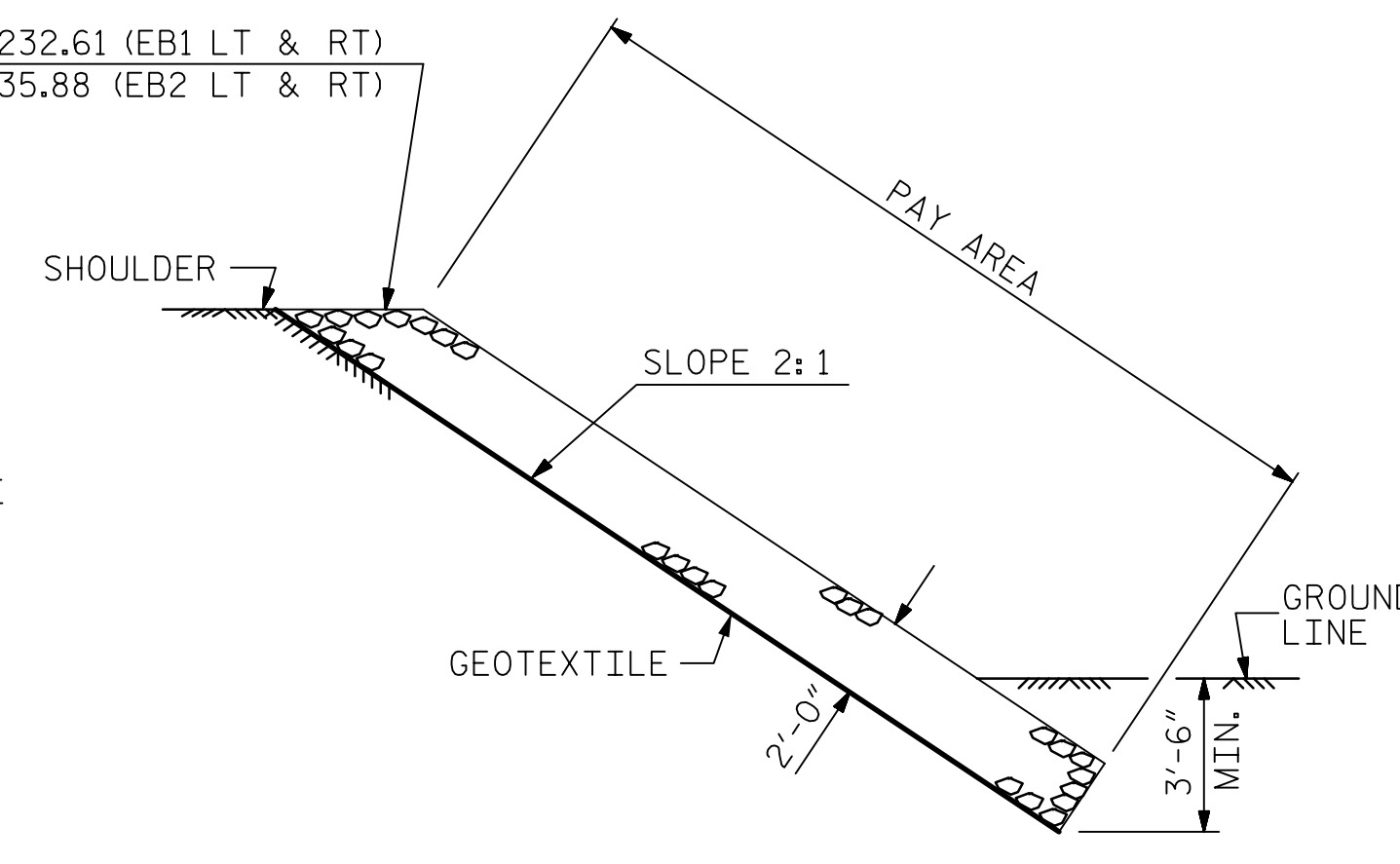


PLAN @ END BENT NO. 2

ESTIMATED QUANTITIES		
BRIDGE @ STA. 32+31.61 -L-	RIP RAP CLASS II (2'-0" THICK)	GEOTEXTILE FOR DRAINAGE
	TONS	SQUARE YARDS
END BENT 1	630	700
END BENT 2	1110	1233
TOTAL	1740	1933



SECTION
BERM RIP RAPPED




SECTION C-C

PROJECT NO. B-4407
ANSON/STANLY COUNTY
 STATION: 32+31.61 -L-

V&M
 Vaughn & Melton
 Consulting Engineers
 Asheville, North Carolina
 828-233-2786

Boone, NC 828-355-9933
 Tri-Cities, TN 423-467-8401
 Knoxville, TN 865-546-5800
 Spartanburg, SC 864-574-4775
 Charleston, SC 843-974-5650
 Middleboro, KY 502-248-6500
 Raleigh, NC 919-977-9455
 Charlotte, NC 704-357-0488
 Atlanta, GA 770-627-3590

Copyright © 2006 Vaughn & Melton, Inc. All Rights Reserved



DOCUMENT NOT CONSIDERED
 FINAL UNLESS ALL
 SIGNATURES COMPLETED

DWN. BY: WDC DATE: 10/2020
 CHKD. BY: PRG DATE: 10/2020
 DES. EGR. OF RECORD: PRG DATE: 10/2020

STATE OF NORTH CAROLINA
 DEPARTMENT OF TRANSPORTATION
 RALEIGH
 STANDARD
 RIP RAP DETAILS

REVISIONS						SHEET NO.
NO.	BY:	DATE:	NO.	BY:	DATE:	S-43
1			3			TOTAL SHEETS 45
2			4			

DRAWN BY: REK 1/84
 CHECKED BY: RDU 1/84
 REV. 10/1/11 MAA/GM
 REV. 12/21/11 MAA/GM
 REV. 12/17 MAA/THC