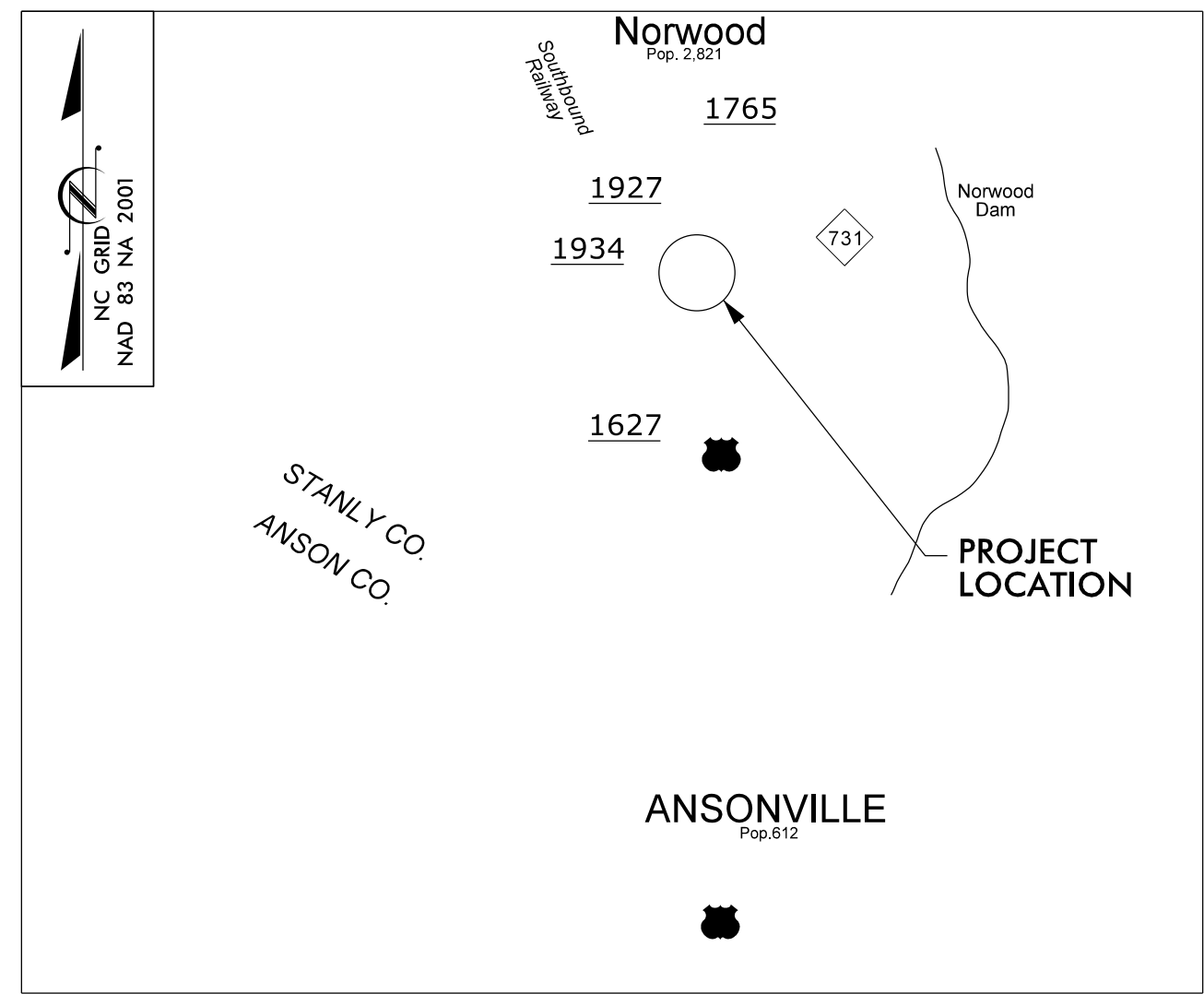


09/05/19

TIP PROJECT: B-4407

See Sheet 1A For Index of Sheets

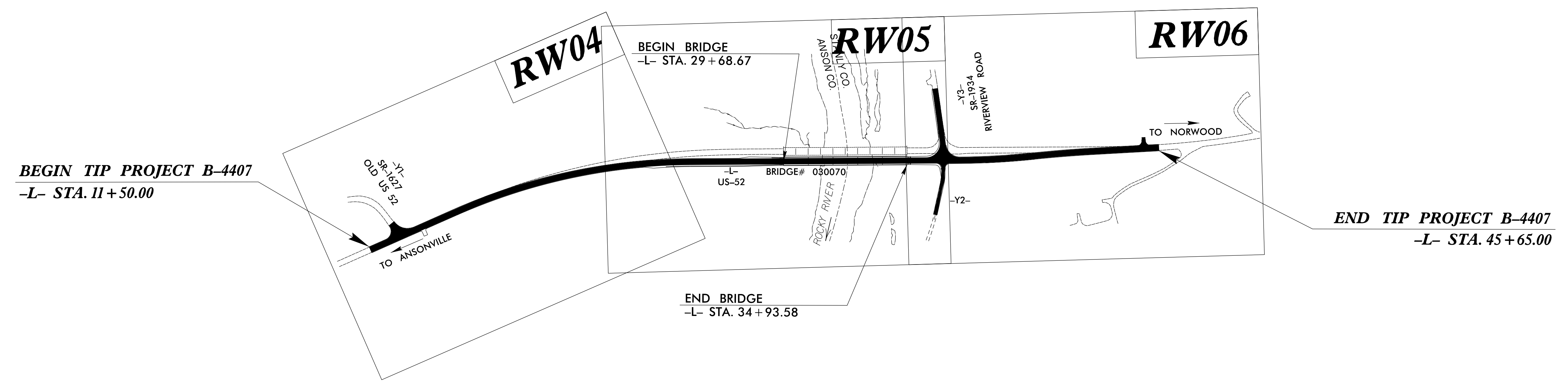
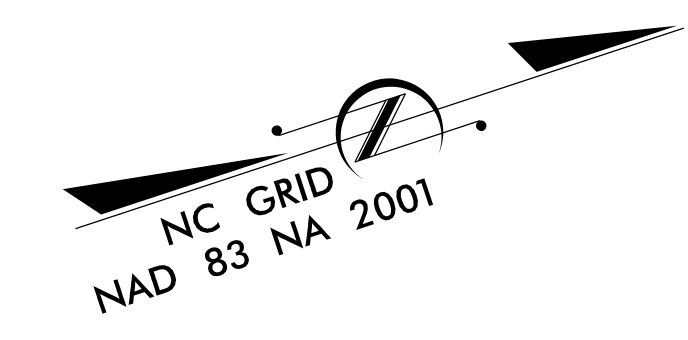


VICINITY MAP (N.T.S.)

STATE OF NORTH CAROLINA  
 DIVISION OF HIGHWAYS  
 SURVEY CONTROL, EXISTING CENTERLINES,  
 RIGHT OF WAY, EASEMENTS AND PROPERTY TIES  
**ANSON /STANLY COUNTIES**

TYPE OF WORK: GRADING, DRAINAGE, PAVING, AND STRUCTURE

STATE	STATE PROJECT REFERENCE NO.	SHEET NO.	TOTAL SHEETS
N.C.	B-4407	RW01	

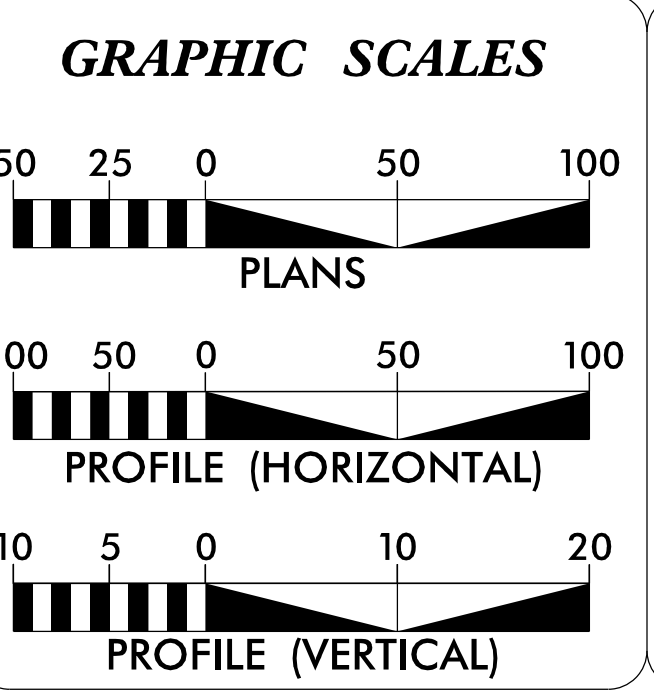


PRELIMINARY PLANS  
DO NOT USE FOR CONSTRUCTION

DOCUMENT NOT CONSIDERED FINAL  
UNLESS ALL SIGNATURES COMPLETED

DESIGN EXCEPTION REQUIRED FOR PAVEMENT CROSS-SLOPES ON BRIDGE APPROACH SLABS AND BRIDGE DECK, AND MAXIMUM VERTICAL GRADE -L- STA. 36+45.00 TO 43+75.00

THERE IS NO CONTROL OF ACCESS ON THIS PROJECT. THIS PROJECT IS NOT WITHIN ANY MUNICIPAL BOUNDARIES. CLEARING ON THIS PROJECT SHALL BE PERFORMED TO THE LIMITS ESTABLISHED BY METHOD II.



**DATUM DESCRIPTION**

THE LOCALIZED COORDINATE SYSTEM DEVELOPED FOR THIS PROJECT IS BASED ON THE STATE PLANE COORDINATES ESTABLISHED BY NCGS FOR MONUMENT "RESTAURANT" WITH NAD 83/2001 (CONUS) STATE PLANE GRID COORDINATES OF NORTHING: 525461.391(ft) EASTING: 1667143.601(ft) ELEVATION: XXX.XX(ft)

THE AVERAGE COMBINED GRID FACTOR USED ON THIS PROJECT (GROUND TO GRID) IS: 0.999865

THE N.C. LAMBERT GRID BEARING AND LOCALIZED HORIZONTAL GROUND DISTANCE FROM "RESTAURANT" TO -L- STATION 10+00.00 IS S 12°21'32" E 246.60'(ft)

ALL LINEAR DIMENSIONS ARE LOCALIZED HORIZONTAL DISTANCES VERTICAL DATUM USED IS NAVD 88

Prepared in the Office of:

801 JONES FRANKLIN ROAD, SUITE 300  
 RALEIGH, NC 27606  
 LICENSE NO.: F-0672  
 www.stantec.com


2018 STANDARD SPECIFICATIONS

**RIGHT OF WAY DATE:**  
NOVEMBER 8, 2019

**LETTING DATE:**  
MAY 19, 2020

SIGNATURE: \_\_\_\_\_

Date: 4/20/2020



\$\$\$ SYSTEMS \$\$\$  
\$\$\$ DDN \$\$\$  
\$\$\$ USERNAME \$\$\$