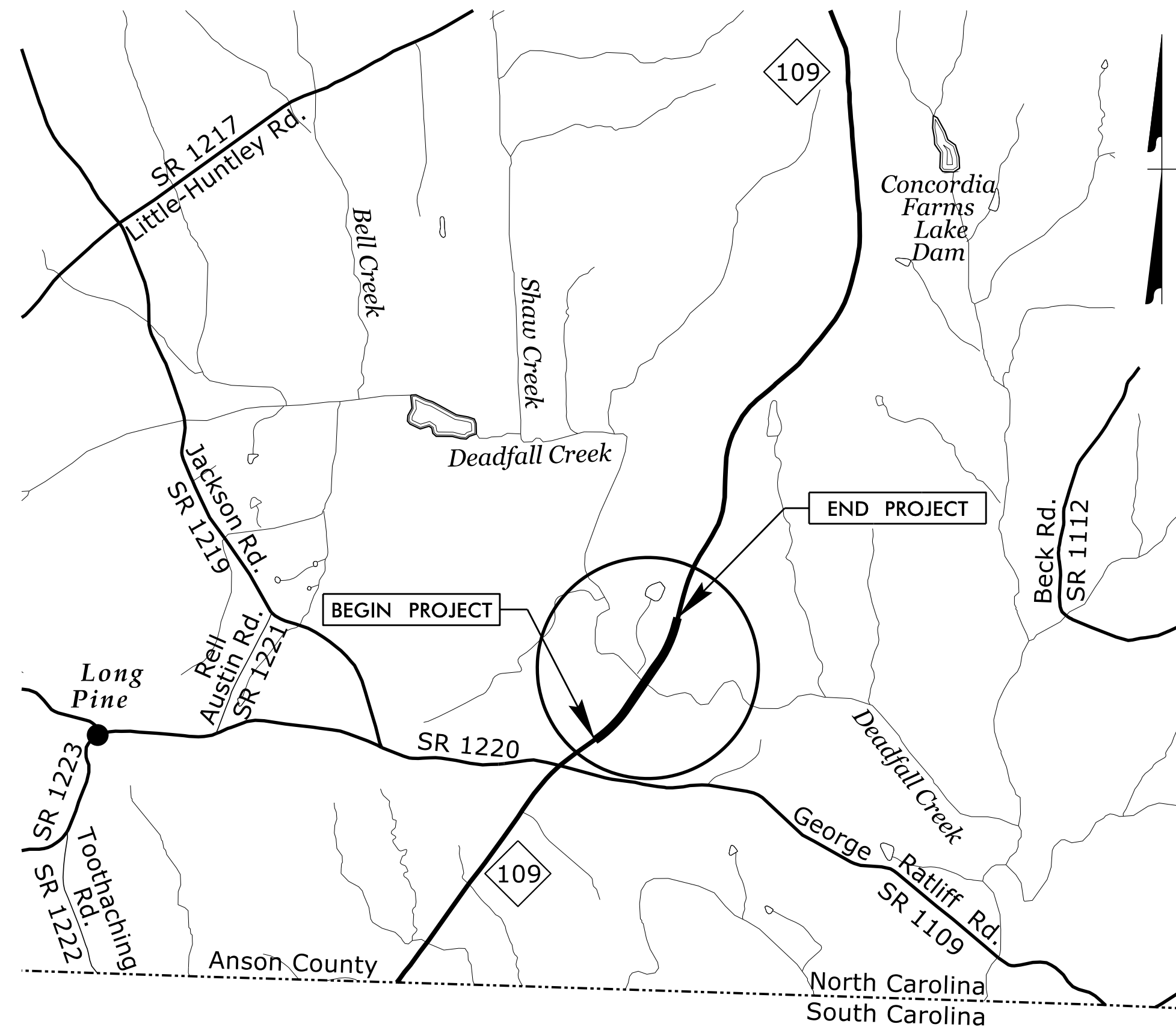
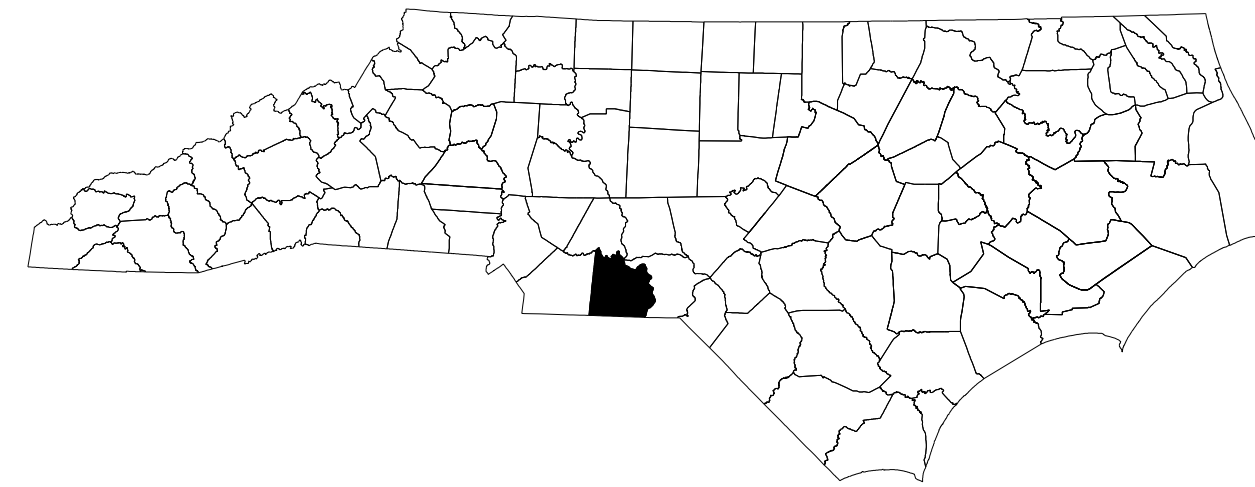


STATE OF NORTH CAROLINA
DIVISION OF HIGHWAYS

TRANSPORTATION MANAGEMENT PLAN

ANSON COUNTY



VICINITY MAP

LOCATION: BRIDGE #011 OVER DEADFALL CREEK ON NC 109
TYPE OF WORK: GRADING, DRAINAGE, PAVING, & STRUCTURE

INDEX OF SHEETS

SHEET NO.	TITLE
TMP-1	TITLE SHEET, VICINITY MAP, AND INDEX OF SHEETS
TMP-1A	LIST OF APPLICABLE ROADWAY STANDARD DRAWINGS, AND LEGEND
TMP-1B	TRANSPORTATION OPERATIONS PLAN: (MANAGEMENT STRATEGIES, GENERAL NOTES, AND LOCAL NOTES)
TMP-2	TEMPORARY SHORING DATA
TMP-3	TEMPORARY TRAFFIC CONTROL PHASING
TMP-4	TEMPORARY TRAFFIC CONTROL PHASE I DETAIL
TMP-5	TEMPORARY TRAFFIC CONTROL PHASE I DETAIL
TMP-6	TEMPORARY TRAFFIC CONTROL PHASE I DETAIL
TMP-7	TEMPORARY TRAFFIC CONTROL PHASE II DETAIL
TMP-8	TEMPORARY TRAFFIC CONTROL PHASE II DETAIL
TMP-9	TEMPORARY TRAFFIC CONTROL PHASE II DETAIL

SHEET NO.
TMP-1


B-5818

TIP PROJECT:

**DOCUMENT NOT CONSIDERED FINAL
UNLESS ALL SIGNATURES COMPLETED**

APPROVED: Don A. Parker
DATE: 1/19/2021

SEAL



PLANS PREPARED BY:

M. A. AKLILU

NCDOT CONTACTS:

DON A. PARKER, P.E.
PROJECT ENGINEER

KARMEN DAIS, P.E.
PROJECT DESIGN ENGINEER

