

09/05/19

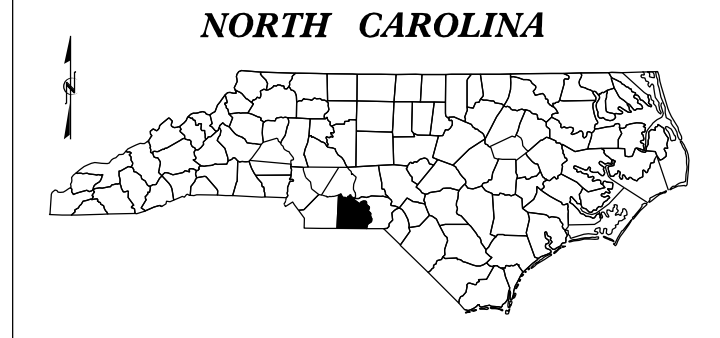
See Sheet 1A For Index of Sheets
See Sheet 1B For Standard Symbology Sheet

STATE OF NORTH CAROLINA DIVISION OF HIGHWAYS

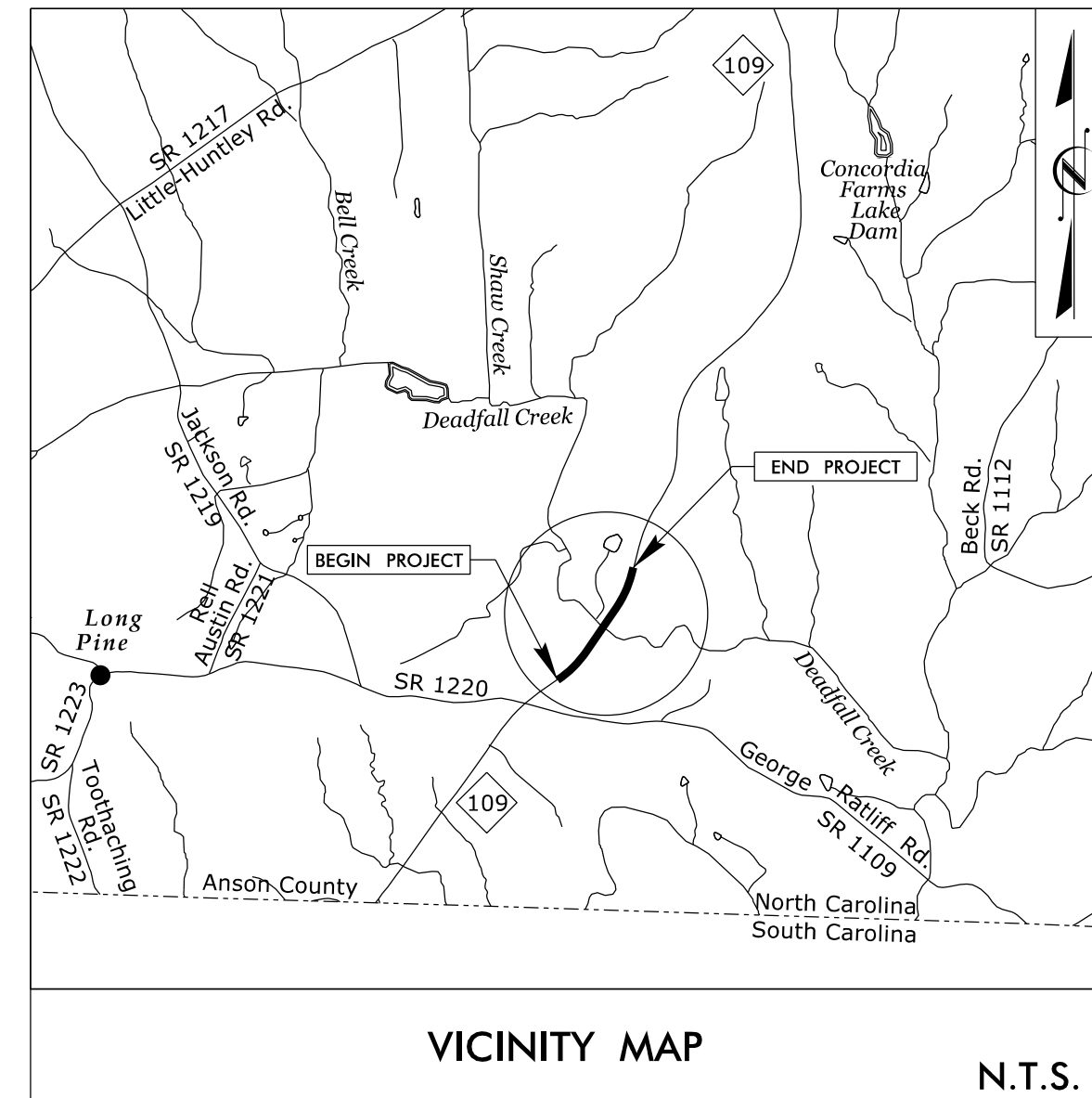
SURVEY CONTROL, EXISTING CENTERLINES, RIGHT OF WAY, EASEMENTS AND PROPERTY TIES

ANSON COUNTY

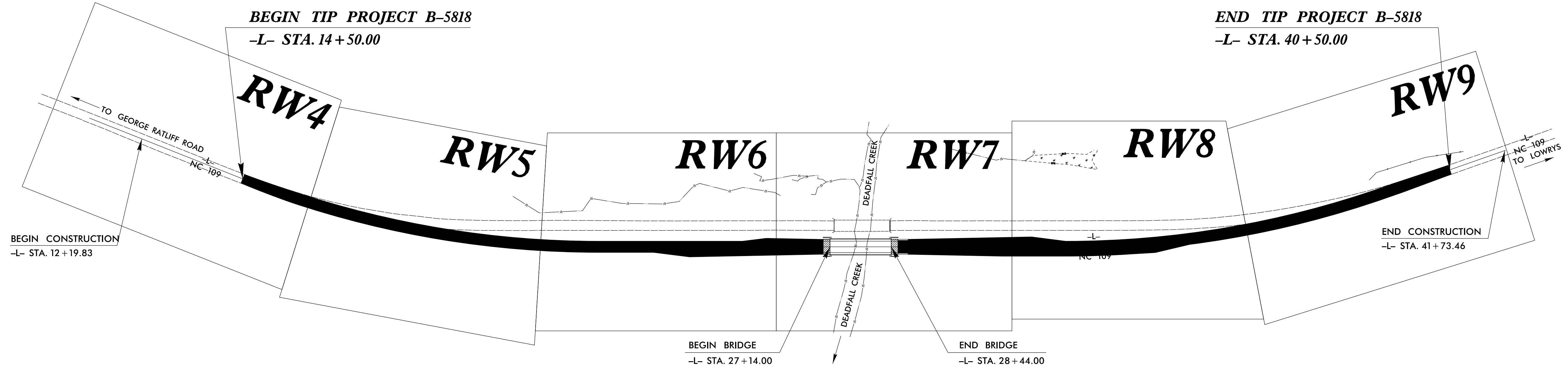
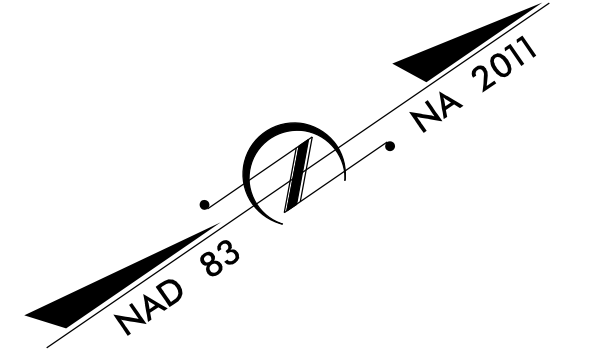
STATE	STATE PROJECT REFERENCE NO.	SHEET NO.	TOTAL SHEETS
N.C.	B-5818	RW01	



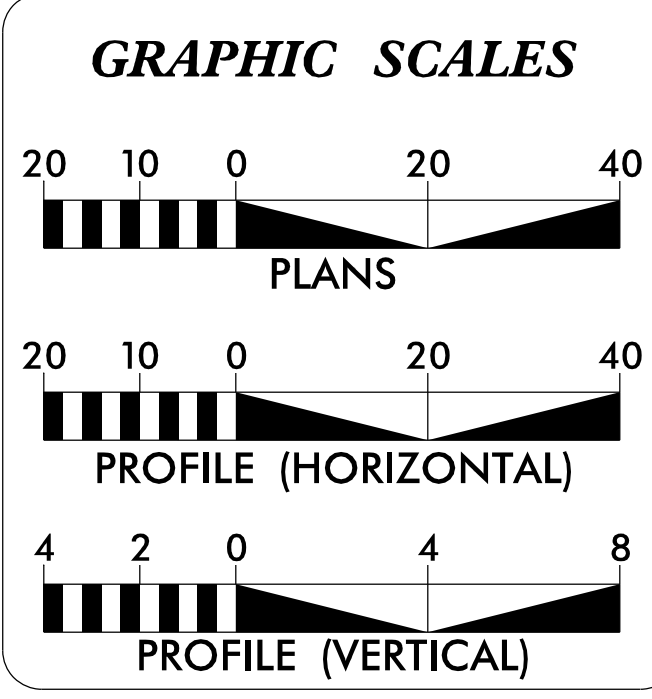
TIP PROJECT: B-5818



RIGHT OF WAY PLANS



INCOMPLETE PLANS
DO NOT USE FOR R/W ACQUISITION
DOCUMENT NOT CONSIDERED FINAL
UNLESS ALL SIGNATURES COMPLETED



DATUM DESCRIPTION

THE LOCALIZED COORDINATE SYSTEM DEVELOPED FOR THIS PROJECT IS BASED ON THE STATE PLANE COORDINATES ESTABLISHED BY NCDOT FOR MONUMENT "P-5" WITH NAD 83/2011 STATE PLANE GRID COORDINATES OF NORTHING: 393901.3680(ft) EASTING: 1641422.7680(ft) ELEVATION: 281.28(ft)

THE AVERAGE COMBINED GRID FACTOR USED ON THIS PROJECT (GROUND TO GRID) IS: 0.99989136

THE N.C. LAMBERT GRID BEARING AND LOCALIZED HORIZONTAL GROUND DISTANCE FROM "P-5" TO -L- STATION 10+00.00 IS S 43°56'38" W 1473.68(ft)

ALL LINEAR DIMENSIONS ARE LOCALIZED HORIZONTAL DISTANCES
VERTICAL DATUM USED IS NAVD 88

Prepared in the Office of:




801 JONES FRANKLIN ROAD, SUITE 300
RALEIGH, NC 27606
LICENSE NO.: F-0672
www.stantec.com

2018 STANDARD SPECIFICATIONS

RIGHT OF WAY DATE:
DECEMBER 3, 2019

LETTING DATE:
NOVEMBER 17, 2020

PROFESSIONAL LAND SURVEYOR



SIGNATURE: _____ Date: 4/23/2020

\$\$\$\$\$ SYSTEM \$\$\$\$\$\$
\$\$\$\$\$ DGN \$\$\$\$\$\$
\$\$\$\$\$ USER NAME \$\$\$\$\$\$