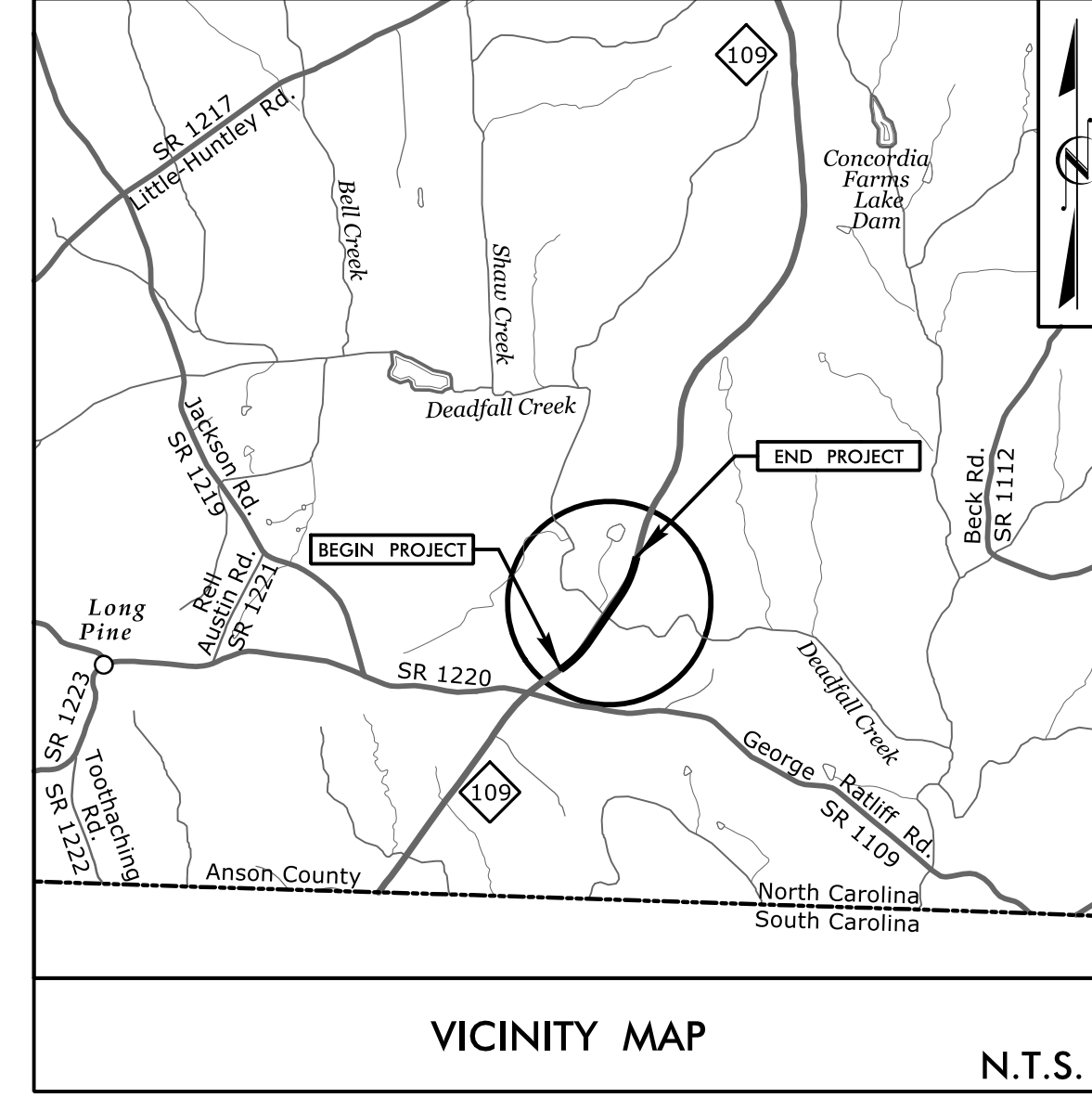


TIP PROJECT: B-5818

CONTRACT: C204555

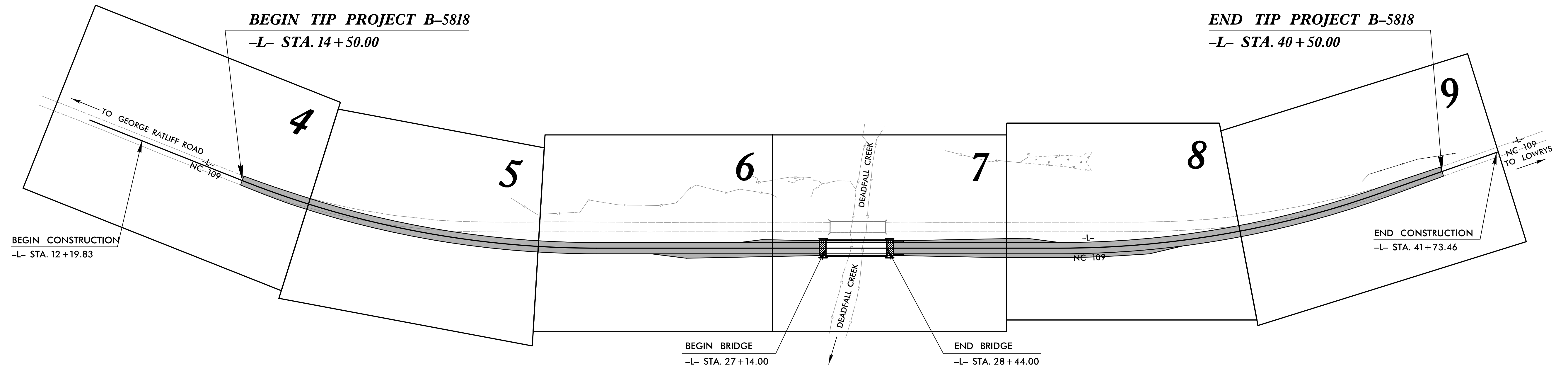
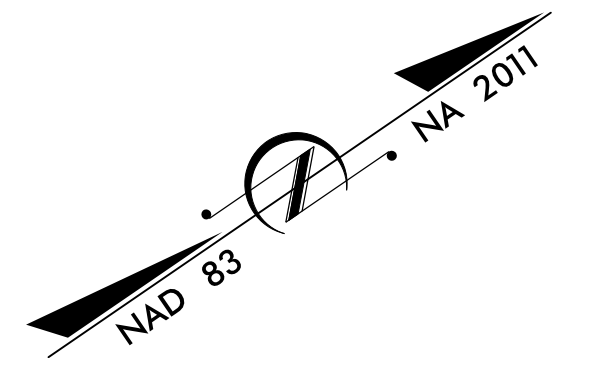
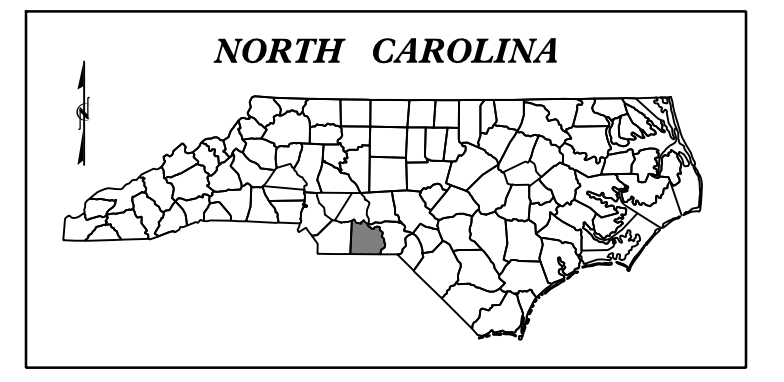
See Sheet 1A For Index of Sheets
See Sheet 1B For Standard Symbology Sheet



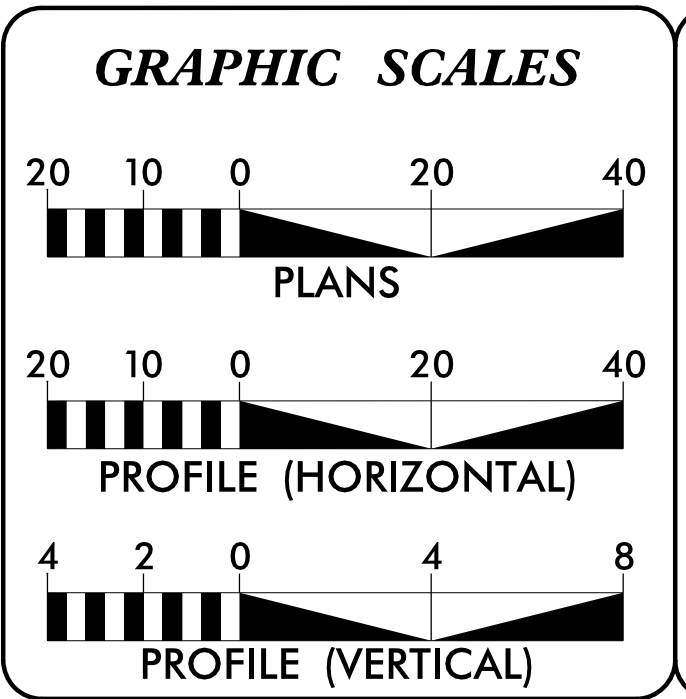
STATE OF NORTH CAROLINA
DIVISION OF HIGHWAYS
ANSON COUNTY

LOCATION: BRIDGE #011 OVER DEADFALL CREEK ON NC 109
TYPE OF WORK: GRADING, DRAINAGE, PAVING & STRUCTURE

STATE	STATE PROJECT REFERENCE NO.	SHEET NO.	TOTAL SHEETS
N.C.	B-5818	1	
STATE PROJ. NO.	F.A. PROJ. NO.	DESCRIPTION	
45771.1.1		P.E.	
45771.2.1		ROW & UTILITIES	
45771.3.1		CONSTRUCTION	



**DOCUMENT NOT CONSIDERED FINAL
UNLESS ALL SIGNATURES COMPLETED**



DESIGN DATA

ADT 2018	= 1,320
ADT 2043	= 2,640
K	= 9%
D	= 60%
T	= 2.2%*
V	= 55 MPH
FUNC. CLASSIFICATION:	
MAJOR COLLECTOR	
* (TTST 15% + DUALS 7%)	
REGIONAL TIER	

PROJECT LENGTH

LENGTH OF ROADWAY TIP PROJECT B-5818	= 0.467 MILES
LENGTH OF STRUCTURE TIP PROJECT B-5818	= 0.025 MILES
TOTAL LENGTH OF TIP PROJECT B-5818	= 0.492 MILES

NCDOT CONTACT: KEITH PASCHAL, PE
Structure Management Unit

PLANS PREPARED FOR THE NCDOT BY:

STV 100 Years
STV Engineers, Inc.
900 West Trade St., Suite 715
Charlotte, NC 28202
NC License Number F-0991

2018 STANDARD SPECIFICATIONS	
RIGHT OF WAY DATE:	NIKKI T. HONEYCUTT, PE PROJECT ENGINEER
DECEMBER 3, 2019	
LETTING DATE:	MAAMOON K. ABDELAZIZ PROJECT DESIGNER
MAY 18, 2021	

HYDRAULICS ENGINEER

ROADWAY DESIGN ENGINEER

SIGNATURE: _____

SIGNATURE: _____

