

STATE OF NORTH CAROLINA
DIVISION OF HIGHWAYS

Project No.	Sheet No.
R-4707	Sig. 1.0

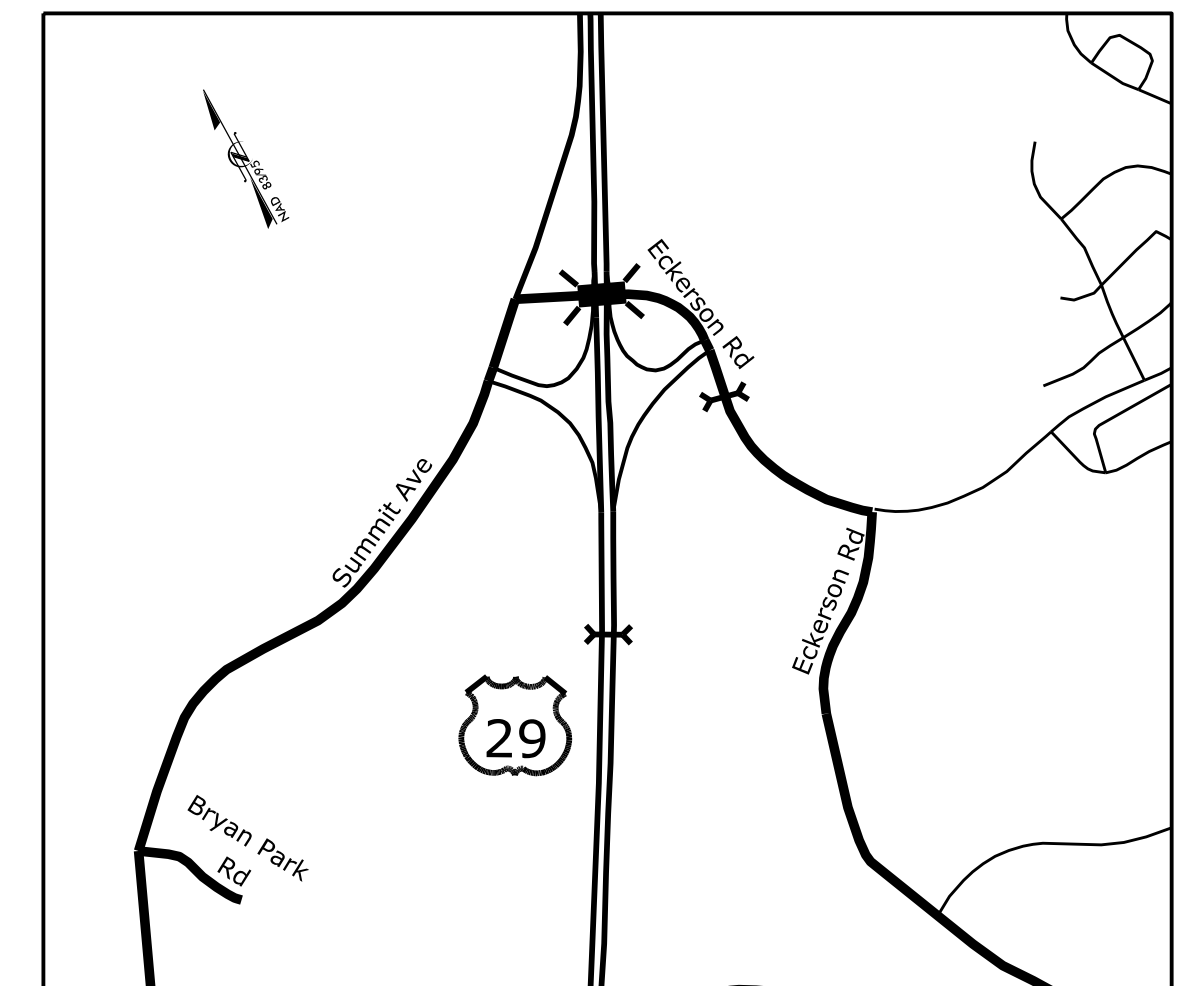
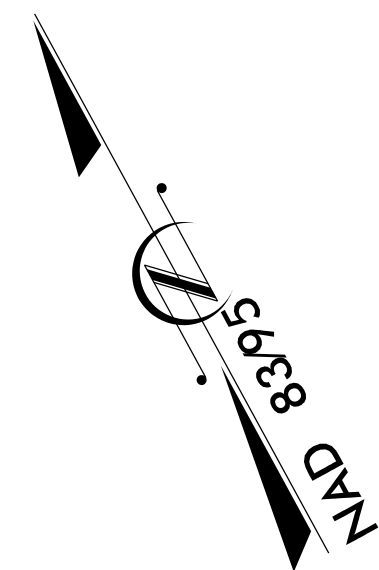
Guilford County

**LOCATION: SR 4771 (REEDY FORK PARKWAY) FROM
SR 2526 (SUMMIT AVENUE) TO
SR 2790 (ECKERSON RD) IN GREENSBORO**

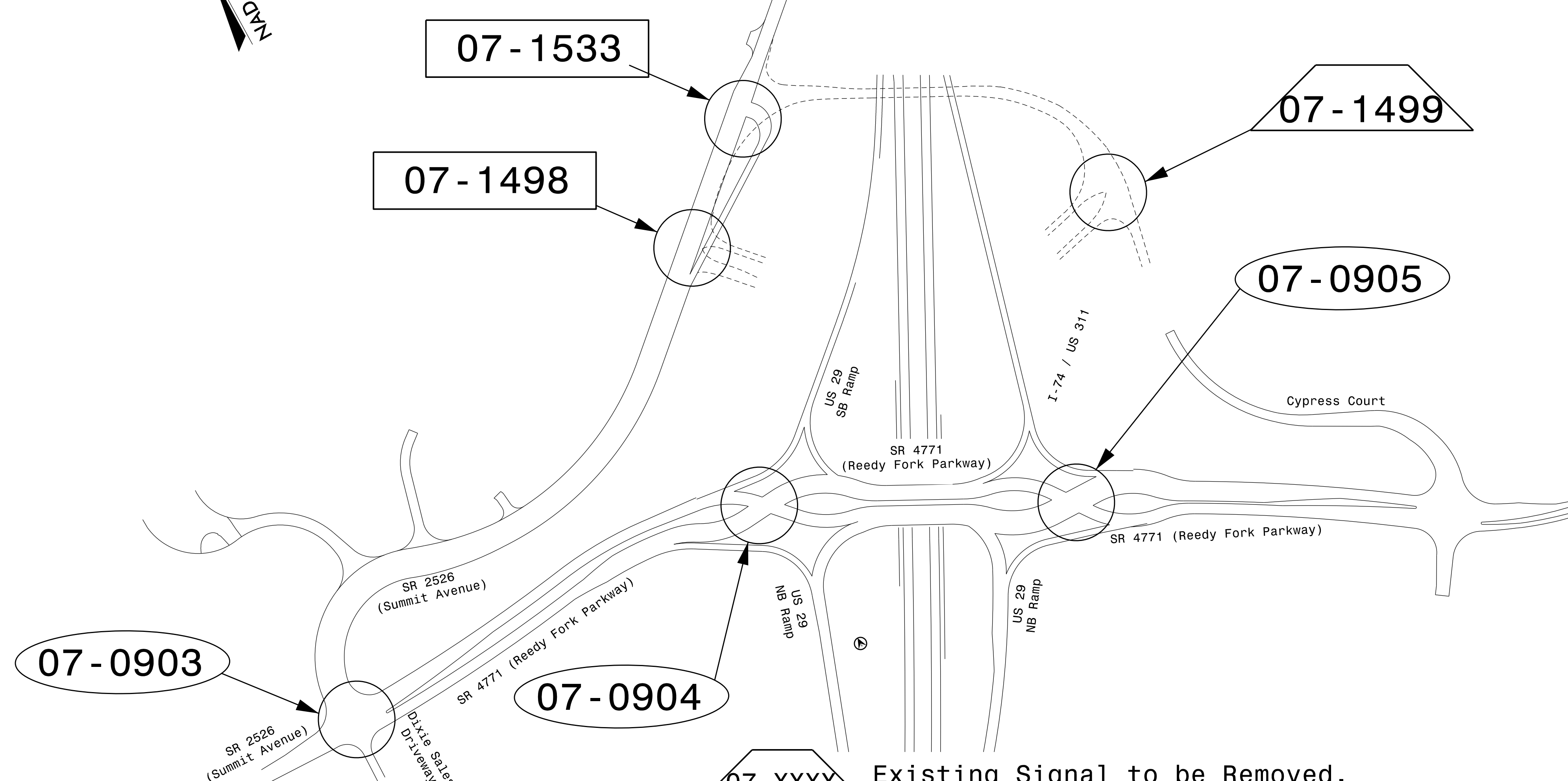
TYPE OF WORK: TRAFFIC SIGNALS AND SIGNAL COMMUNICATIONS

Project: R-4707

Contract: C204499



VICINITY MAP



DAVENPORT
HOME OFFICE:
119 BROOKSTOWN AVENUE, SUITE PH1
WINSTON-SALEM, NC 27101
336.744.1636 www.davenportworld.com
NCBELS FIRM LICENSE NO. C-2522

Refer to "Roadway Standard Drawings
NCDOT" dated January 2018 and
"Standard Specifications for Roads
and Structures" dated January 2018.

Index of Plans		
Sheet #	Reference #	Location/Description
Sig. 1.0	-----	Title Sheet
Sig. 1.1-1.2	-----	Standard Plate Sheets
REMOVE	07-1499	SR 4771 (Reedy Fork Parkway) at US 29 Northbound Ramps
Sig. 2.0-3.1	07-1533	SR 2526 (Summit Avenue) at US 29 SB Ramp
Sig. 4.0-5.1	07-1498	SR 2526 (Summit Avenue) at SR 4771 (Reedy Fork Parkway)
Sig. 6.0-9.4	07-0903	SR 4771 (Reedy Fork Parkway) at SR 2526 (Summit Avenue) / Dixie Sales Driveway
Sig. 10.0-12.2	07-0904	SR 4771 (Reedy Fork Parkway) at US 29 SB Ramps
Sig. 13.0-15.3	07-0905	SR 4771 (Reedy Fork Parkway) at US 29 NB Ramps
Sig. M1-M8	-----	Metal Pole Standard Drawings
SCP-1	-----	Wireless Radio Communication Plan

TRANSPORTATION MOBILITY AND SAFETY DIVISION

Robert J. Ziemba, PE - Central Region Signals Engineer
Keith M. Mims, PE - Signal Equipment Design Engineer
Gregg Green - Signal Communications Project Engineer

Prepared in the Office of:
DIVISION OF HIGHWAYS
TRANSPORTATION MOBILITY AND SAFETY
DIVISION

750 N. Greenfield Parkway, Garner, NC 27529
Telephone: (919) 773-2800