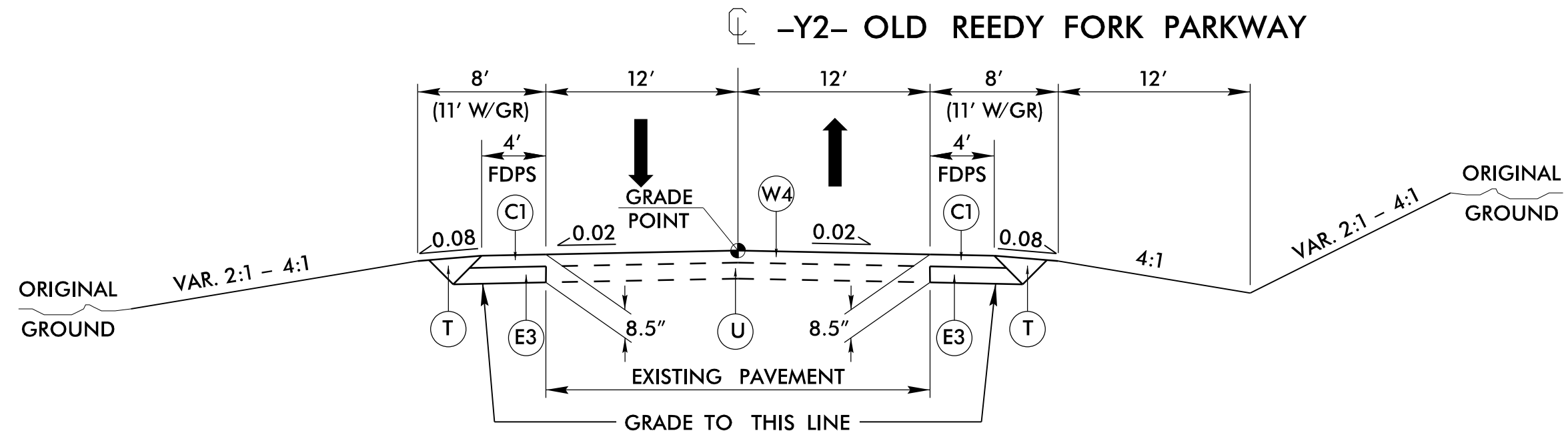


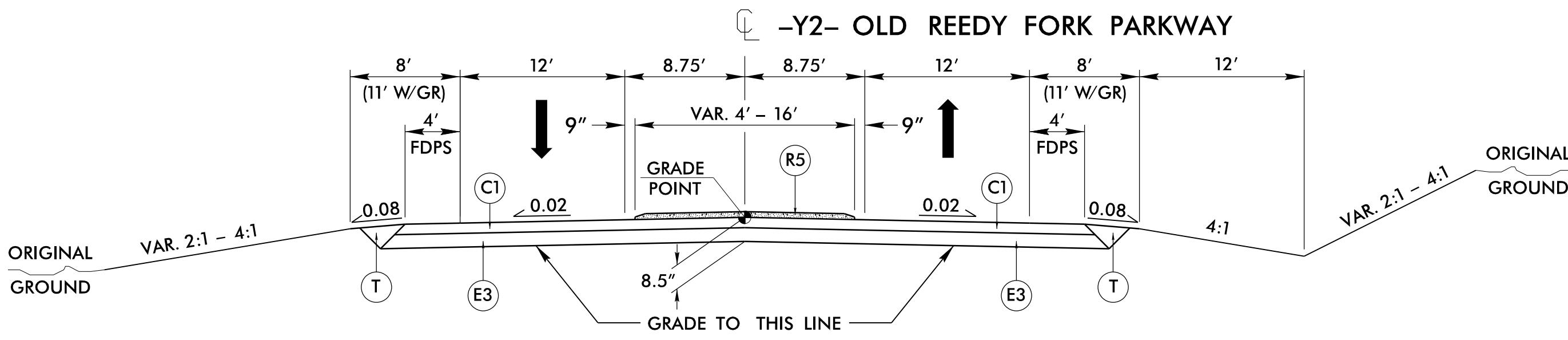
6/2/2019



**TYPICAL SECTION NO. 23**

USE TYPICAL SECTION NO. 23

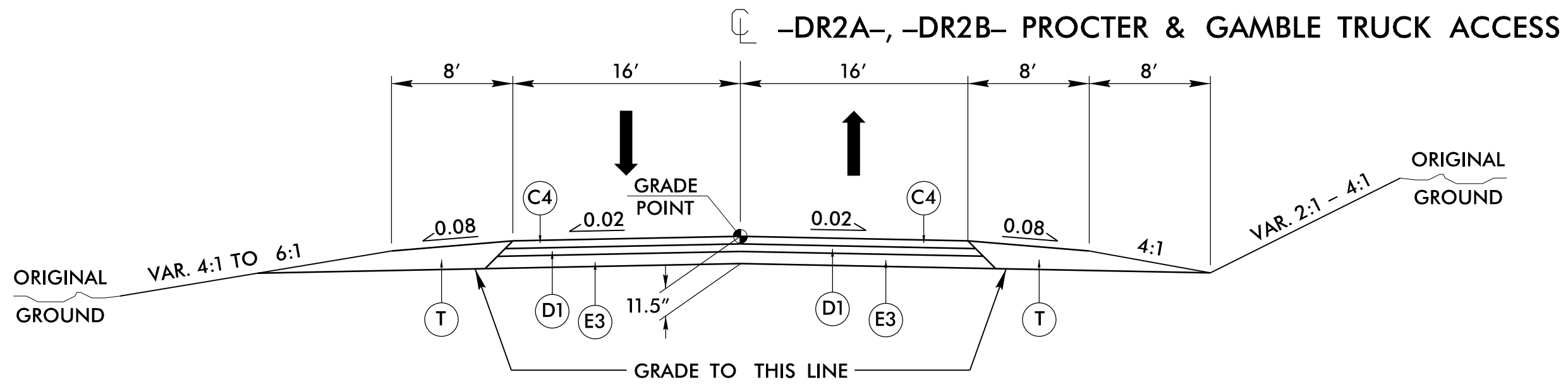
-Y2- STA. 10+50.00 TO -Y2- STA. 12+69.50



**TYPICAL SECTION NO. 24**

USE TYPICAL SECTION NO. 24

-Y2- STA. 12+69.50 TO -Y2- STA. 20+28.26

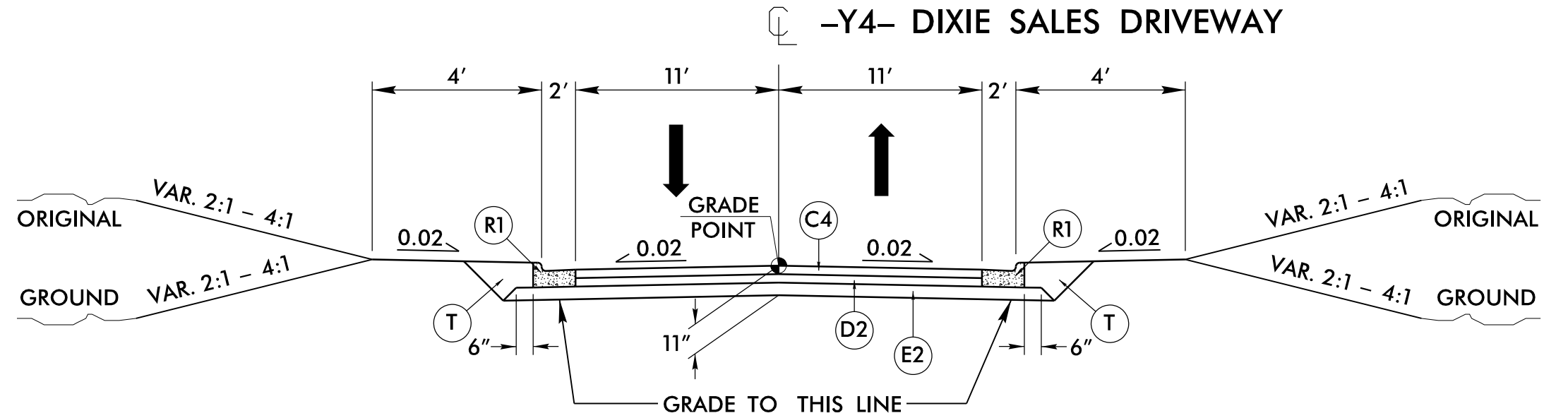


**TYPICAL SECTION NO. 25**

NOTE: MAINTAIN EXISTING PARKING LOT BETWEEN -DR2A- & -DR2B-. SAWCUT OUTER EDGES.

USE TYPICAL SECTION NO. 25

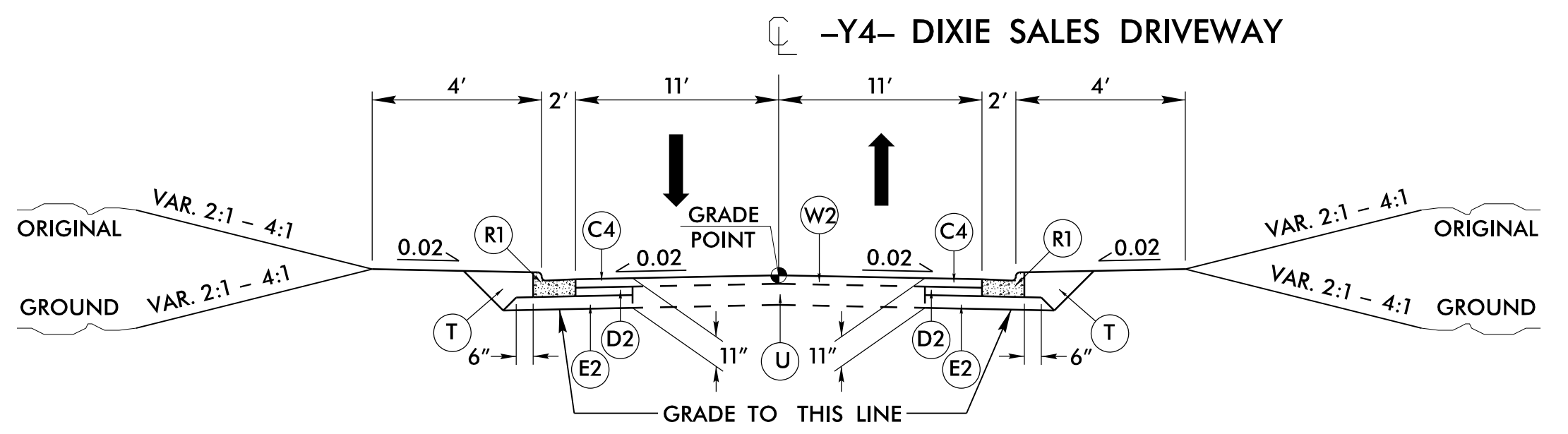
-DR2A- STA. 11+90.00 TO -DR2A- STA. 17+20.21  
-DR2B- STA. 10+65.00 TO -DR2B- STA. 14+02.98



**TYPICAL SECTION NO. 26**

USE TYPICAL SECTION NO. 26

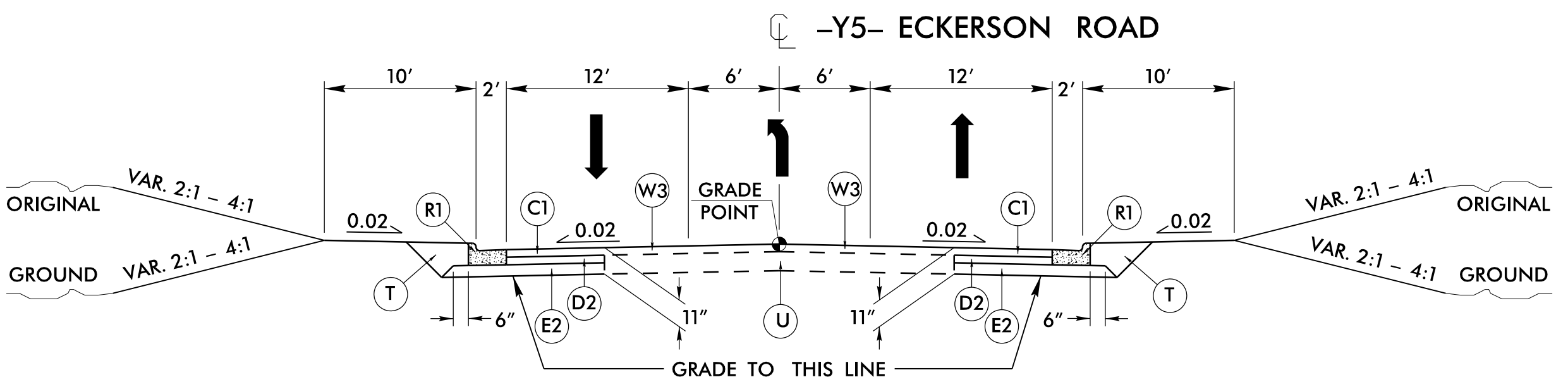
-Y4- STA. 10+27.02 TO -Y4- STA. 14+00.00



**TYPICAL SECTION NO. 27**

USE TYPICAL SECTION NO. 27

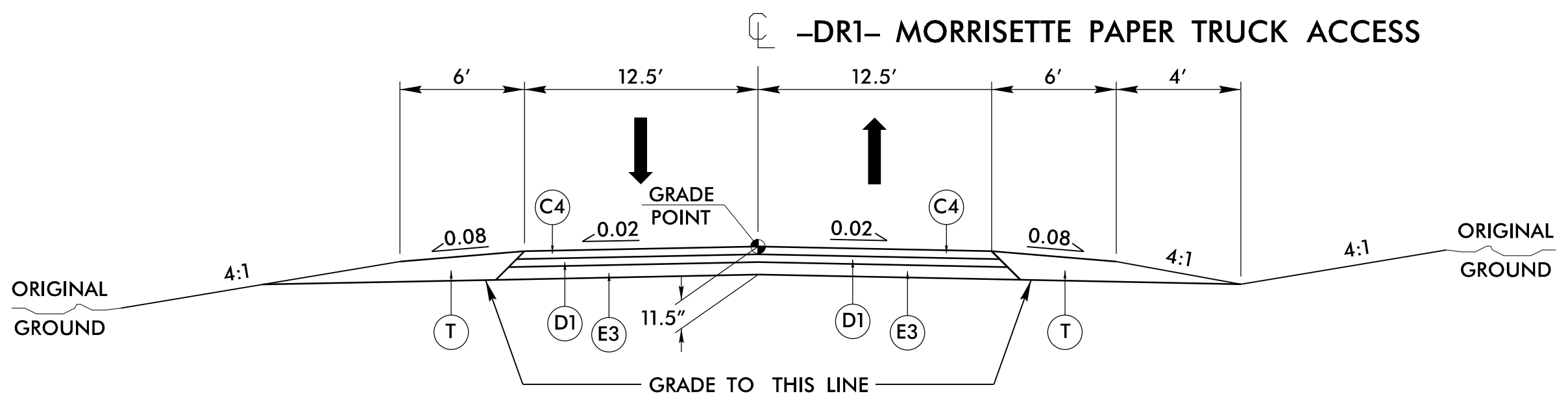
-Y4- STA. 14+00.00 TO -Y4- STA. 14+65.00



**TYPICAL SECTION NO. 28**

USE TYPICAL SECTION NO. 28

-Y5- STA. 10+27.00 TO -Y5- STA. 12+10.00



**TYPICAL SECTION NO. 29**

USE TYPICAL SECTION NO. 29

-DR1- STA. 10+15.00 TO -DR1- STA. 13+27.18

PROJECT REFERENCE NO. R-4707	SHEET NO. 2A-9
ROADWAY DESIGN ENGINEER SEAL 034381 RICHARD DELOA	PAVEMENT DESIGN ENGINEER SEAL 022896 CLARK S. MORRISON
DocuSign R S DeLoa 4/17/2020	DocuSign Clark S. Morrison 4/22/2020

DOCUMENT NOT CONSIDERED FINAL  
UNLESS ALL SIGNATURES COMPLETED

**Mead&Hunt**  
111 E. Hargett Street, Suite 300  
Raleigh, North Carolina 27601  
919-714-8670 | meadhunt.com  
NC License No. F-1235

PAVEMENT SCHEDULE

C1	3" SURFACE COURSE TYPE S9.5B
C4	3" SURFACE COURSE TYPE S9.5C
D1	3" INTER. COURSE TYPE I19.0C
D2	4" INTER. COURSE TYPE I19.0C
E2	4" BASE COURSE TYPE B25.0C
E3	5 1/2" BASE COURSE TYPE B25.0C
R1	2'-6" CONC. CURB AND GUTTER
R5	5" MONOLITHIC CONC. ISLAND
T	EARTH MATERIAL
U	EXISTING PAVEMENT
W2	VAR. DEPTH ASPHALT PAVEMENT
W3	VAR. DEPTH ASPHALT PAVEMENT
W4	VAR. DEPTH ASPHALT PAVEMENT

C:\Users\mrb2000\OneDrive\Documents\09373\01\TECH\Roadway\Proj\AR4707\_Rdy\_tup.dgn  
 17:38:41