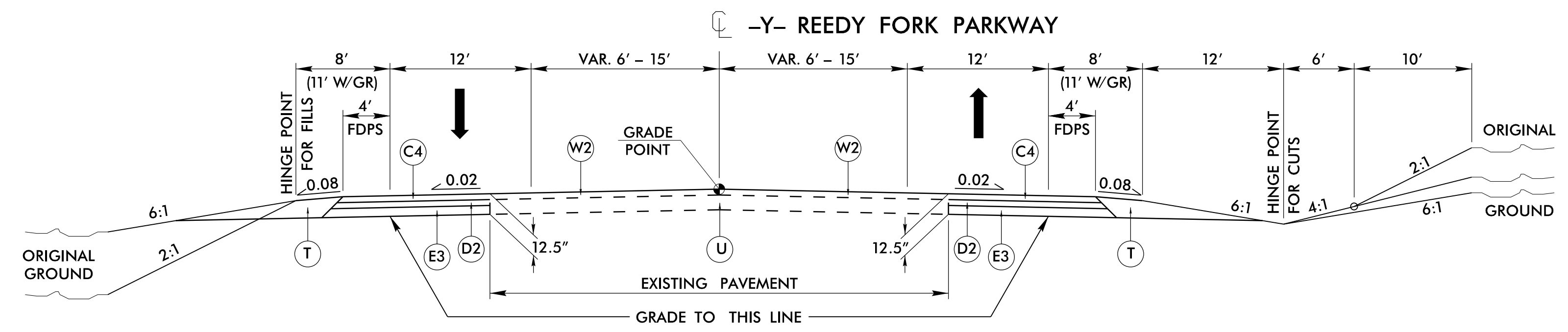


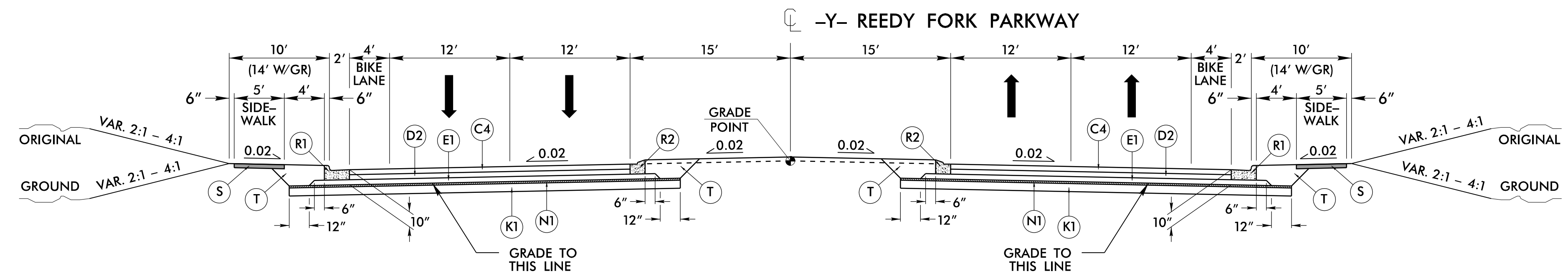
6/2/2019



TYPICAL SECTION NO. 13

USE TYPICAL SECTION NO. 13

-Y- STA. 21+00.00 TO -Y- STA. 25+75.00

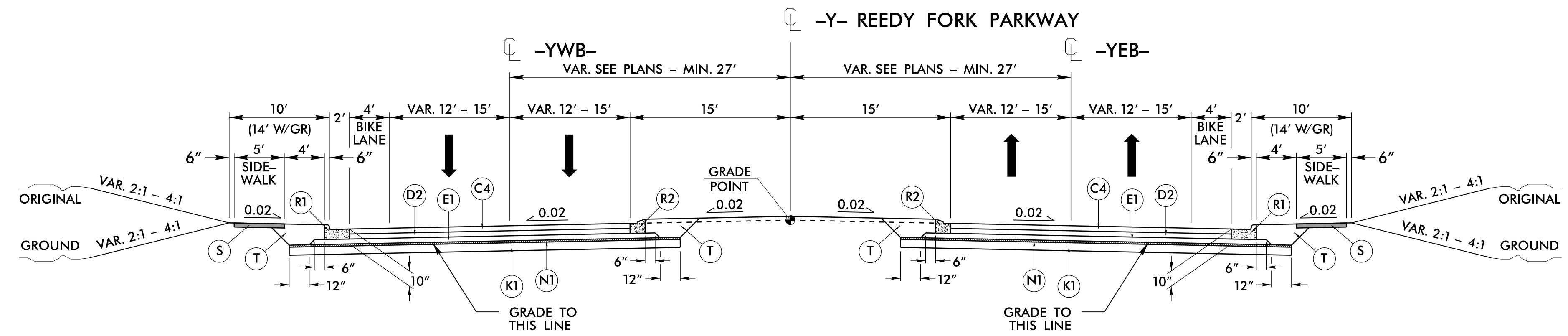


TYPICAL SECTION NO. 14

USE TYPICAL SECTION NO. 14

NOTE: SEE DETAILS 14A & 14B
NOTE: SEE OFFSET LEFT TURN DETAIL

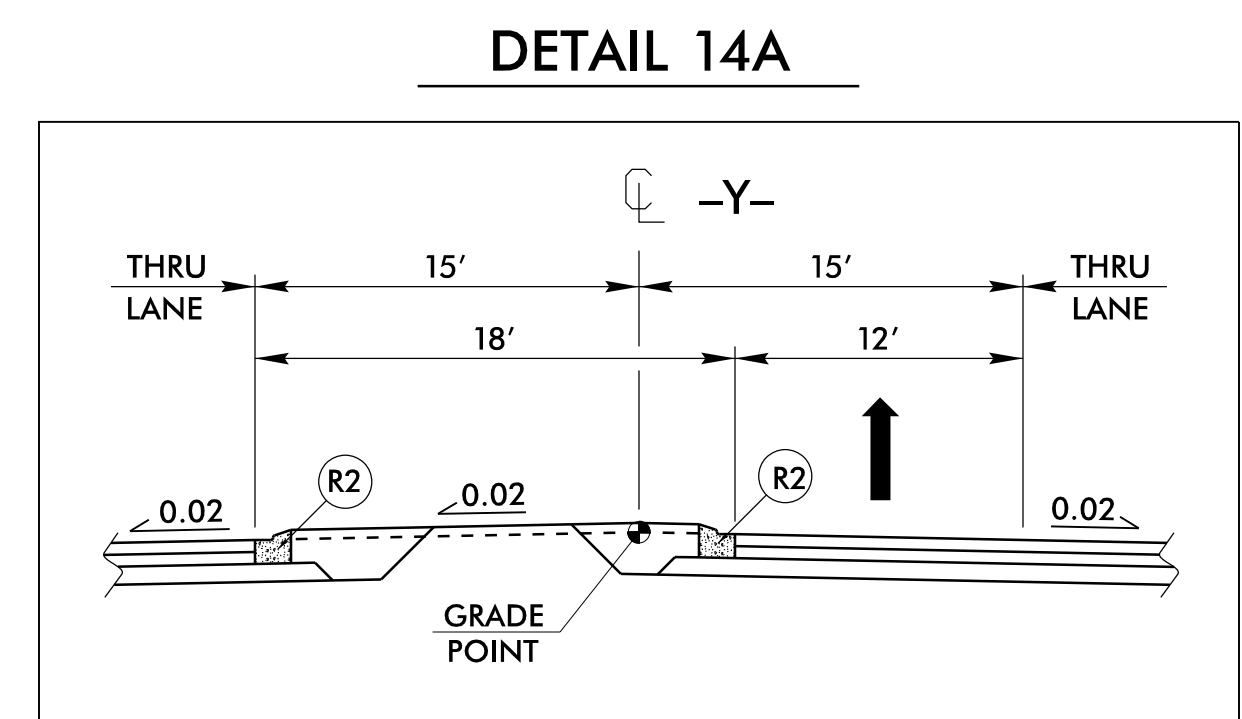
-Y- STA. 25+75.00 TO -Y- STA. 34+25.00
-Y- STA. 48+60.56 TO -Y- STA. 54+50.00



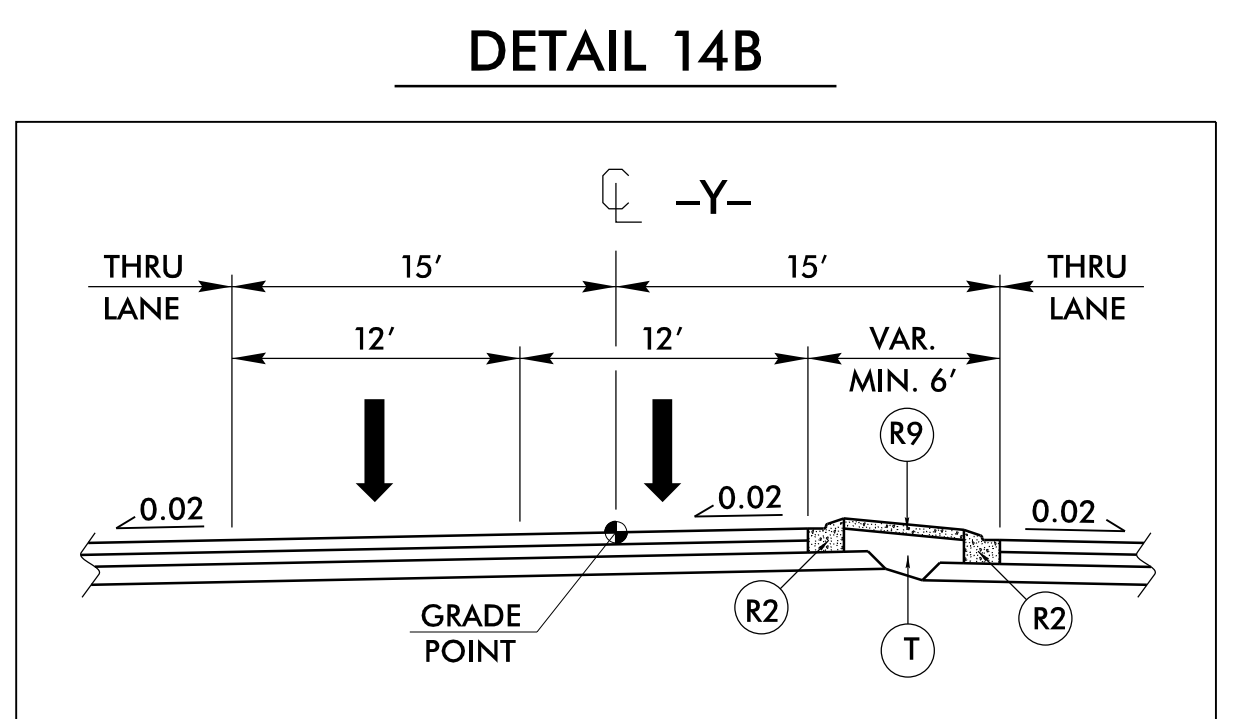
TYPICAL SECTION NO. 15

USE TYPICAL SECTION NO. 15

-Y- STA. 34+25.00 TO -Y- STA. 37+36.73
-Y- STA. 45+29.96 TO -Y- STA. 48+60.56



USE DETAIL 14A
-Y- STA. 33+00.00 TO -Y- STA. 34+43.63



USE DETAIL 14B
-Y- STA. 48+00.00 TO -Y- STA. 51+00.00

PROJECT REFERENCE NO. R-4707	SHEET NO. 2A-6
ROADWAY DESIGN ENGINEER SEAL 034381 RICHARD J. DELOA	PAVEMENT DESIGN ENGINEER SEAL 022896 CLARK S. MORRISON
DocuSign R J DeLoa 4/17/2020	DocuSign Clark S. Morrison 4/22/2020
DOCUMENT NOT CONSIDERED FINAL UNLESS ALL SIGNATURES COMPLETED	
Mead&Hunt 111 E. Hargett Street, Suite 300 Raleigh, North Carolina 27601 919-714-8670 meadhunt.com NC License No. F-1235	
PAVEMENT SCHEDULE	
C4	3" SURFACE COURSE TYPE S9.5C
D2	4" INTER. COURSE TYPE I19.0C
E1	3" BASE COURSE TYPE B25.0C
E3	5 1/2" BASE COURSE TYPE B25.0C
K1	8" LIME OR 7" CEMENT STAB.
N1	GEOTEXTILE FOR PAVEMENT STAB.
R1	2'-6" CONC. CURB AND GUTTER
R2	1'-6" CONC. CURB AND GUTTER
R9	4" CONC. ISLAND COVER
S	4" CONC. SIDEWALK
T	EARTH MATERIAL
U	EXISTING PAVEMENT
W2	VAR. DEPTH ASPHALT PAVEMENT

Q:\M&H\2020_18\25\2019\TECH\Roadway\Proj\R4707_Rdy_tup.dgn
 17841.dwg