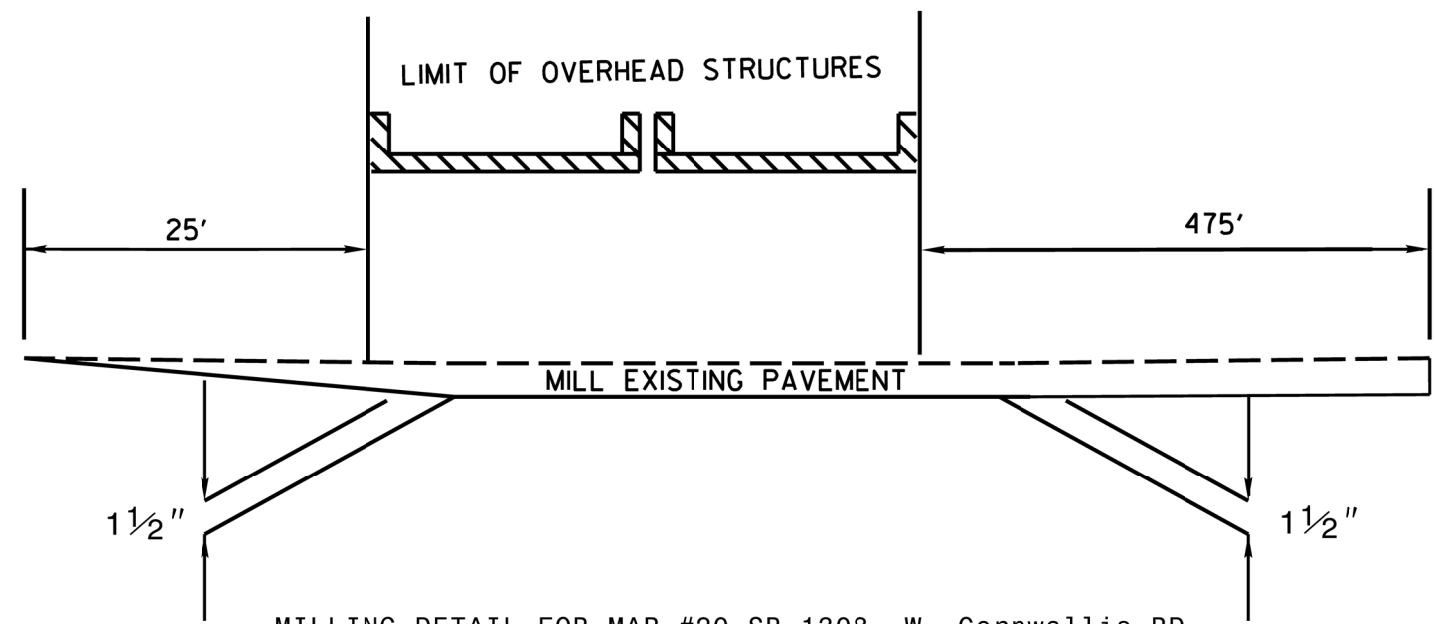
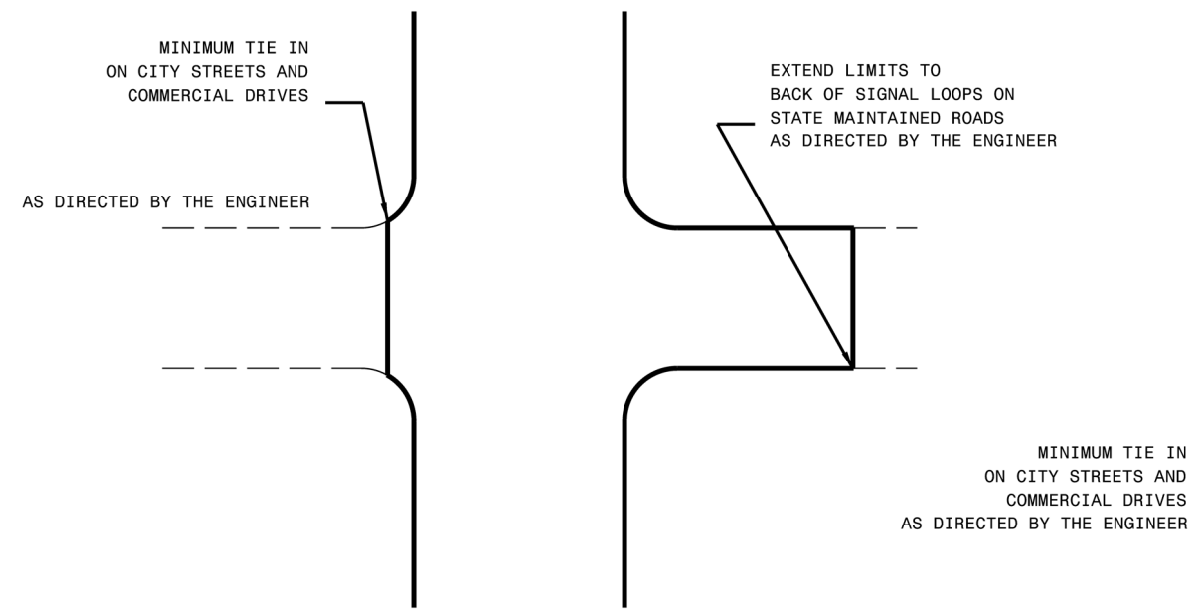


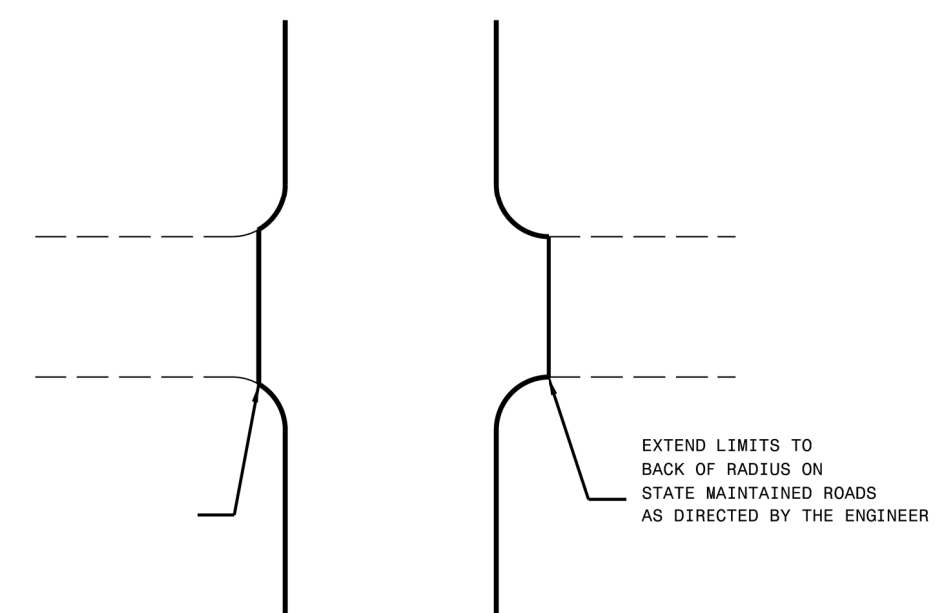
**PATCHING EXISTING PAVEMENT**  
MILLING TO BE PERFORMED PRIOR TO PATCHING



MILLING DETAIL FOR MAP #20 SR 1308, W. Cornwallis RD  
\*MILL & FILL 1 1/2" EXISTING PAVEMENT UNDER US-501 OVERHEAD STRUCTURES TO MAINTAIN VERTICAL CLEARANCE  
MILL 0" to 1 1/2" IN 25' ON STRUCTURE APPROACH.  
CONTINUE 1 1/2" MILL AND FILL 475' TO EXSITING JOINT AT US 501 SOUTH OFF/ON RAMP.



**DETAIL OF PROJECT LIMITS AT SIGNALIZED Y LINES**



**DETAIL OF PROJECT LIMITS AT UNSIGNALIZED Y LINES**

11/24/2023 10:58 AM  
 C:\Users\jgibson\OneDrive\Documents\2023\2023CPT\05\5.2032U\ETC\26.dwg  
 26.dwg  
 11/24/2023 10:58 AM