









<p>Curb Ramps To Be Repaired</p> <ul style="list-style-type: none"> Retrofit Remove and Replace New Curb Ramp Remove Ramp <p> Municipal Boundary</p> <p> NCHPO Historic Boundary (NR and LHD)</p>	
<p>2022 Durham WBS: 2021CPT.05.15.20321.1</p> <p>S Alston Ave From NC 55 To SR 1171</p>	
<p> NORTH CAROLINA DEPARTMENT OF TRANSPORTATION DIVISION 5</p>	
<p><small>Source: NV5 Engineers and Consultants Inc, ESRI, NC OneMap, NCDOT, NCHPO</small></p>	