DocuSign Envelope ID: 42477595-4F45-47E4-9B6D-6399D35357CB

STATE OF NORTH CAROLINA
DIVISION OF HIGHWAYS

TRANSPORTATION MANAGEMENT PLAN

CUMBERLAND COUNTY

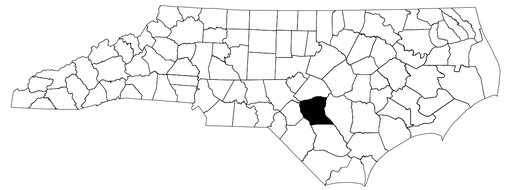

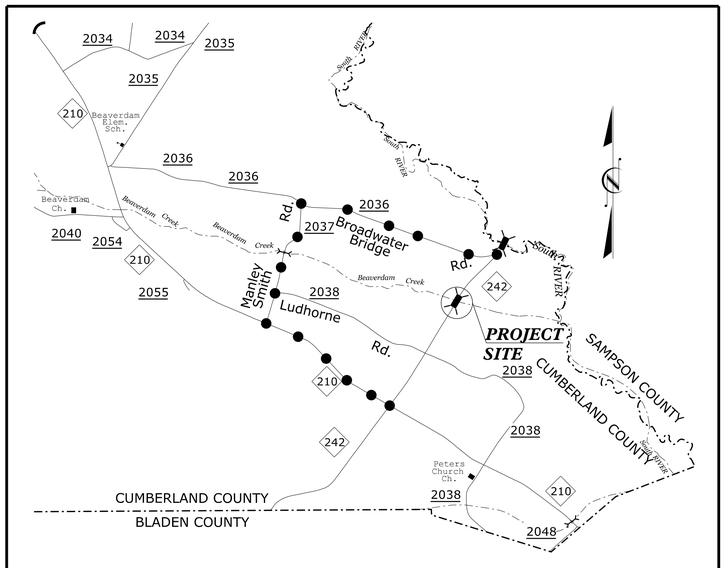

VICINITY MAP

DETOUR ROUTE

LOCATION: BRIDGE NO. 250025 OVER BEAVER DAM CREEK ON NC 242

TYPE OF WORK: GRADING, DRAINAGE, PAVING AND STRUCTURE

INDEX OF SHEETS

SHEET NO.	TITLE
TMP-1	TITLE SHEET, VICINITY MAP, LEGEND AND INDEX OF SHEETS AND LIST OF APPLICABLE ROADWAY STANDARD DRAWINGS
TMP-1A	GENERAL NOTES, MANAGEMENT STRATEGIES AND PHASING
TMP-2	DETOUR NC 242

LEGEND

TRAFFIC CONTROL DEVICES

- BARRICADE (TYPE III)
- CONE
- DRUM
- SKINNY DRUM
- TUBULAR MARKER
- FLAGGER

TEMPORARY SIGNING

- PORTABLE SIGN
- STATIONARY SIGN
- STATIONARY OR PORTABLE SIGN

ROADWAY STANDARD DRAWINGS

THE FOLLOWING ROADWAY STANDARDS AS SHOWN IN "ROADWAY STANDARD DRAWINGS" - PROJECT SERVICES UNIT - N.C. DEPARTMENT OF TRANSPORTATION - RALEIGH, N.C., DATED JANUARY 2018 ARE APPLICABLE TO THIS PROJECT AND BY REFERENCE HEREBY ARE CONSIDERED A PART OF THESE PLANS:

STD. NO.	TITLE
1101.01	WORK ZONE ADVANCE WARNING SIGNS
1101.02	TEMPORARY LANE CLOSURES
1101.03	TEMPORARY ROAD CLOSURES
1101.04	TEMPORARY SHOULDER CLOSURES
1101.05	WORK ZONE VEHICLE ACCESSES
1101.11	TRAFFIC CONTROL DESIGN TABLES
1110.01	STATIONARY WORK ZONE SIGNS
1110.02	PORTABLE WORK ZONE SIGNS
1130.01	DRUM
1135.01	CONES
1145.01	BARRICADES
1150.01	FLAGGING DEVICES
1180.01	SKINNY-DRUM
1205.01	PAVEMENT MARKINGS - LINE TYPES AND OFFSETS
1205.02	PAVEMENT MARKINGS - TWO-LANE AND MULTI-LANE ROADWAYS
1205.04	PAVEMENT MARKINGS - INTERSECTIONS
1250.01	RAISED PAVEMENT MARKERS - INSTALLATION SPACING
1251.01	RAISED PAVEMENT MARKERS - PERMANENT AND TEMPORARY

DOCUMENT NOT CONSIDERED FINAL UNLESS ALL SIGNATURES COMPLETED

WORK ZONE SAFETY & MOBILITY
"from the MOUNTAINS to the COAST"

N.C.D.O.T. WORK ZONE TRAFFIC CONTROL
1561 MAIL SERVICE CENTER (MSC) RALEIGH, NC 27699-1561
750 N. GREENFIELD PARKWAY, GARNER, NC 27529 (DELIVERY)
PHONE: (919) 773-2800 FAX: (919) 771-2745

J. E. HUMMER, P.E. — *STATE TRAFFIC MANAGEMENT ENGINEER*
J. S. KITE, P.E. — *TRAFFIC CONTROL PROJECT ENGINEER*
S. B. JENNINGS — *TRAFFIC CONTROL PROJECT DESIGN ENGINEER*
_____ — *TRAFFIC CONTROL DESIGN ENGINEER*

DIVISION OF HIGHWAYS · STATE OF NORTH CAROLINA · DEPARTMENT OF TRANSPORTATION · WORK ZONE TRAFFIC CONTROL

PLAN PREPARED FOR NCDOT BY: THERELL ENGINEERING
1223 Jones Franklin Road, Raleigh, N.C. 27606
License No. F-0277
Phone: 919 851 1912
Fax: 919 851 8007
TRANSPORTATION PLANNING/DESIGN - BRIDGE/STRUCTURE DESIGN
CIVIL/SITE DESIGN - GIS/GPS - CONSTRUCTION OBSERVATION

GREG S. PURVIS, P.E. — *PROJECT ENGINEER*
D. ALLEN HAYES, E.I. — *TRAFFIC CONTROL ENGINEER*
SCOTT L. KENNEDY — *TRAFFIC CONTROL ENGINEER*

APPROVED: DocuSigned by: Greg S. Purvis
DATE: 11/19/2019

SEAL



SHEET NO.
TMP-1

BR-0014

PROJECT:

11/19/2019
P:\2018\SMU Bridge Replacement Program\BR-0014\Traffic\TrafficControl\Off-Site Detour with Improvements\TCP\BR-0014_TC_TMP_PSH_01.dgn
User:skennedy