

09/08/99

See Sheet 1A For Index of Sheets
See Sheet 1B For Symbols Sheet
See Sheet 1C For Survey Control Sheet

T.I.P. NO.	SHEET NO.
R-5797	UO-1

NOTE:
ALL UTILITY WORK SHOWN ON THIS SHEET WILL BE DONE BY OTHERS. NO PAYMENT WILL BE MADE TO THE CONTRACTOR FOR UTILITY WORK SHOWN ON THIS SHEET.

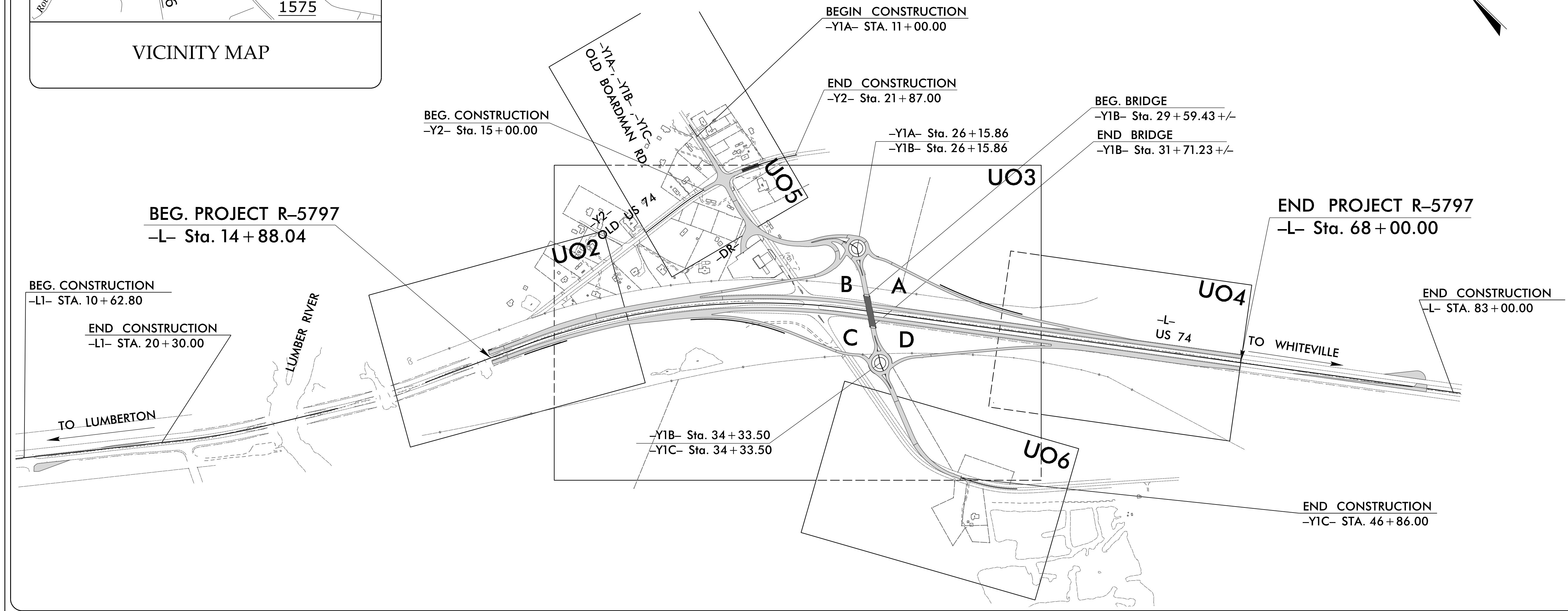
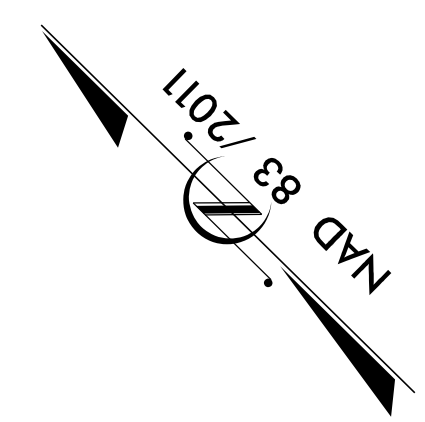
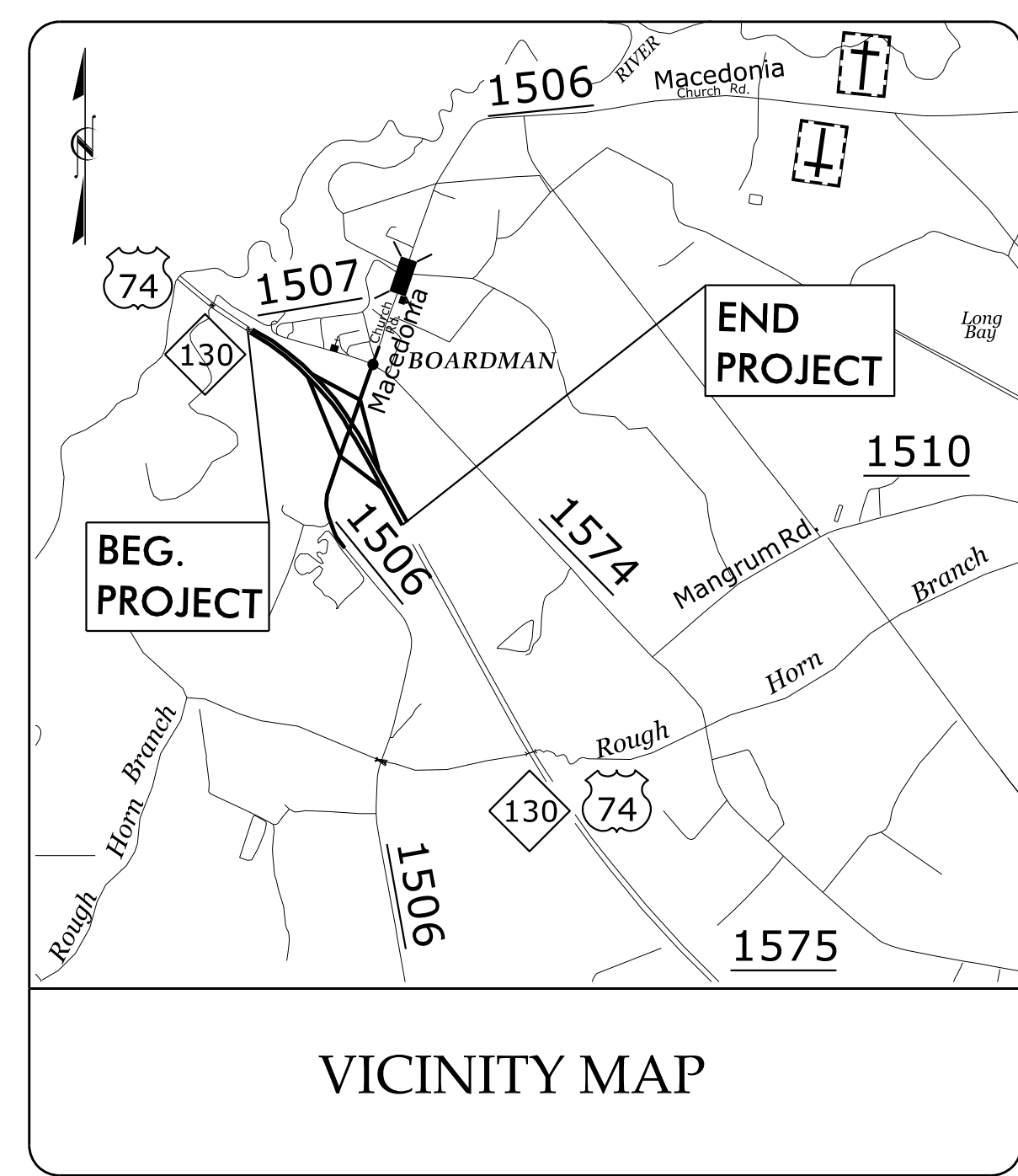
TIP PROJECT: R-5797

STATE OF NORTH CAROLINA
DIVISION OF HIGHWAYS

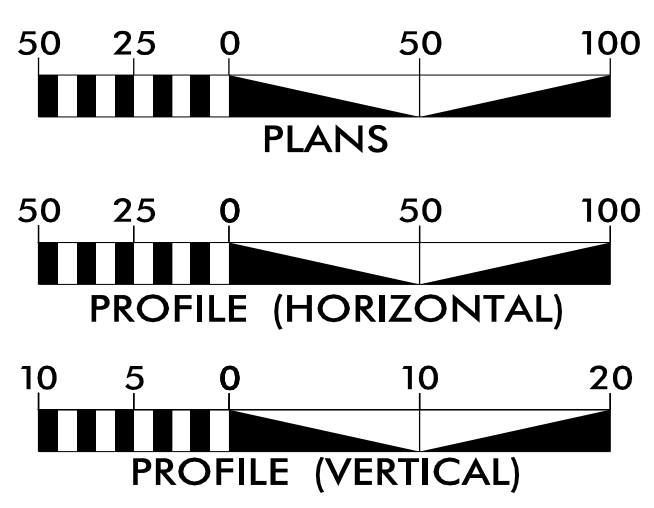
**UTILITIES BY OTHERS PLANS
COLUMBUS COUNTY**

LOCATION: US 74 AT SR 1506 (OLD BOARDMAN RD/
MACEDONIA CHURCH RD.)

TYPE OF WORK: POWER AND COMMUNICATIONS RELOCATION



GRAPHIC SCALES




INDEX OF SHEETS

SHEET NO.:	DESCRIPTION:
UO-1	TITLE SHEET
UO-2 THRU UO-6	UBO PLAN SHEETS

UTILITY OWNERS WITH CONFLICTS


- (A) POWER - BRUNSWICK EMC
- (B) COMMUNICATION - AT&T
- (C) COMMUNICATION - MCNC
- (D) COMMUNICATION - DUKE NET

PREPARED IN THE OFFICE OF:



1223 Jones Franklin Rd. Raleigh, N.C. 27606
License No. F-0377
Bus: 919.851.8077 Fax: 919.851.8107

John D. Schriener, PLS PROJECT UTILITY COORDINATOR



DIVISION OF HIGHWAYS
DIVISION 6

549 Transportation Drive
Fayetteville, NC, 28301

Rick Handlin Division Utility Coordinator

\$\$\$\$\$ SYSTEMS \$\$\$
\$\$\$\$\$ DGN \$\$\$
\$\$\$\$\$ USER NAME \$\$\$