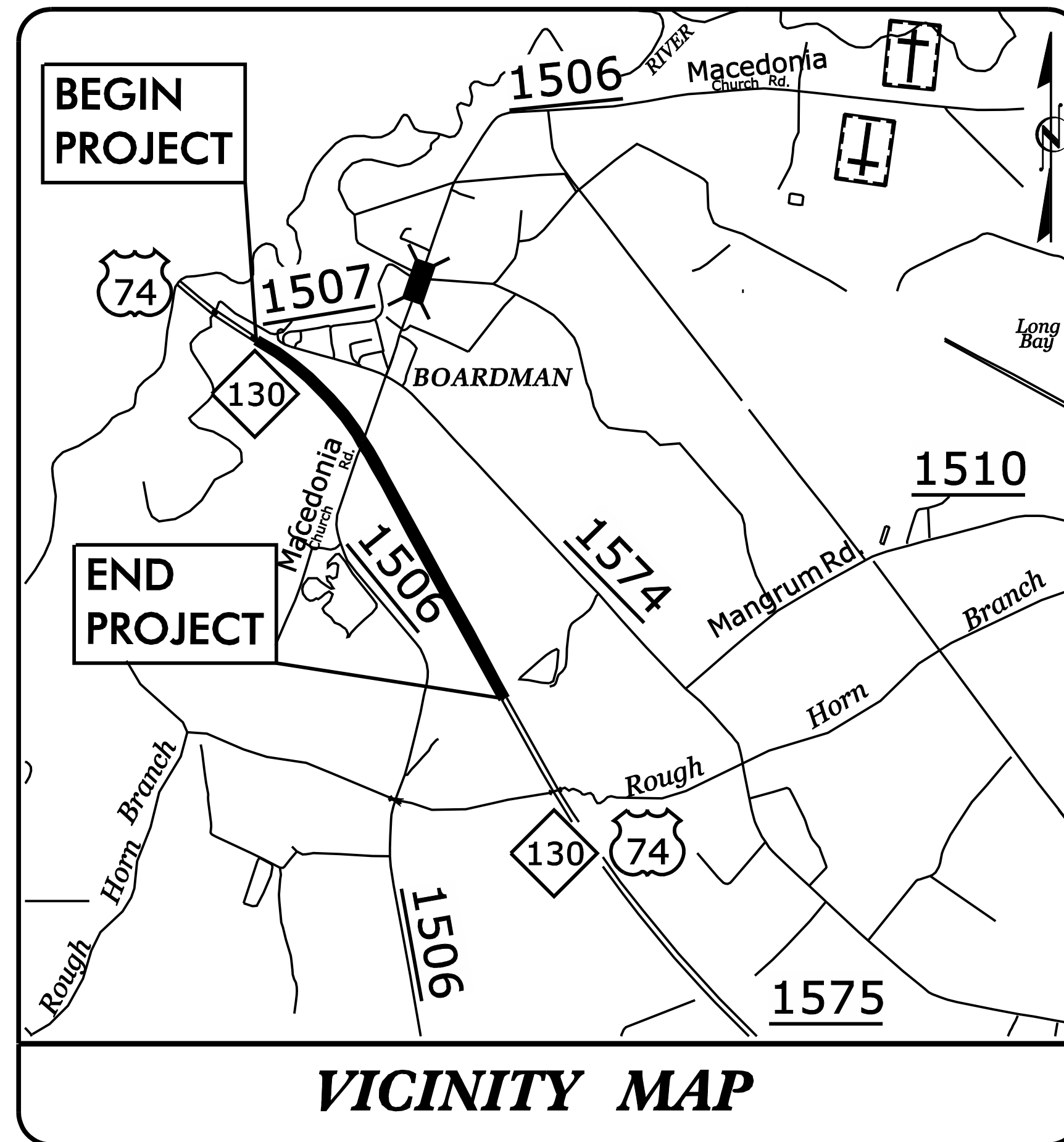
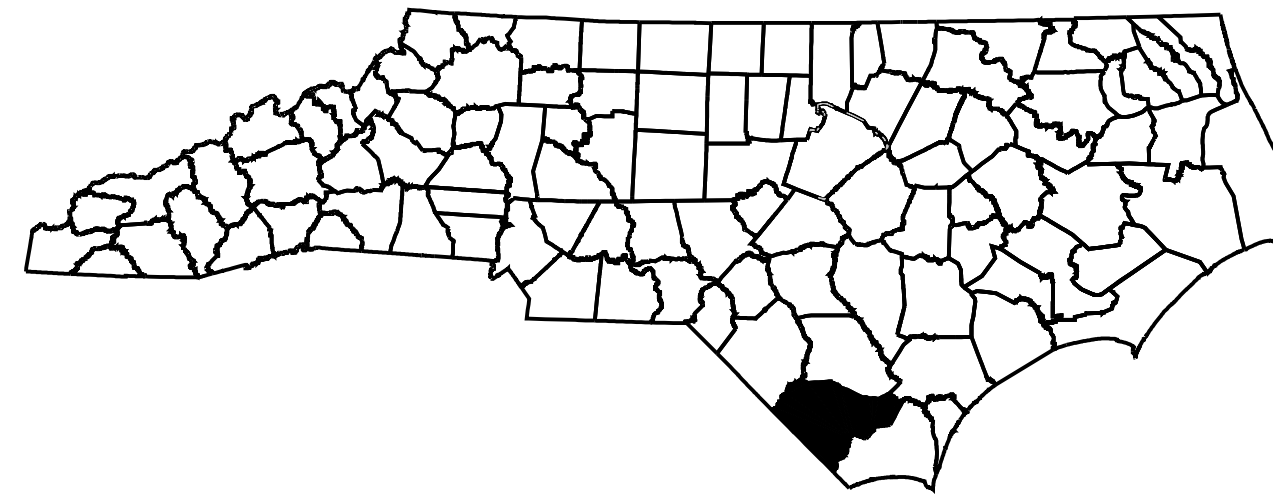


STATE OF NORTH CAROLINA  
DIVISION OF HIGHWAYS

**TRANSPORTATION MANAGEMENT PLAN**

**COLUMBUS COUNTY**



LOCATION: US 74 AT SR 1506 (OLD BOARDMAN RD/MACEDONIA CHURCH RD)

**INDEX OF SHEETS**

SHEET NO.	TITLE
TMP-1	TITLE SHEET, VICINITY MAP AND INDEX OF SHEETS
TMP-1A	LIST OF APPLICABLE ROADWAY STANDARD DRAWINGS, TEMPORARY PAVEMENT MARKING SCHEDULE AND LEGEND
TMP-2 THRU TMP-2B	MANAGEMENT STRATEGIES & GENERAL NOTES
TMP-2C THRU TMP-2D	OFFSITE DETOUR ROUTES
TMP-2E	PORTABLE CONCRETE BARRIER AT TEMPORARY SHORING LOCATIONS
TMP-2F	TEMPORARY SHORING DATA
TMP-2G	WORK ZONE VARIABLE SPEED LIMIT REDUCTION
TMP-3	PHASING
TMP-4	PHASE IA OVERVIEW
TMP-5 THRU TMP-7	PHASE IB OVERVIEW
TMP-8 THRU TMP-12	PHASE II DETAILS
TMP-13	PHASE III OVERVIEW
TMP-14 THRU TMP-18	PHASE IIIA DETAILS

SHEET NO.  
TMP-1



**R-5797**

**TIP PROJECT:**

DOCUMENT NOT CONSIDERED FINAL  
UNLESS ALL SIGNATURES COMPLETED

APPROVED: Tim Arey  
DATE: 01/25/21

SEAL



**PROGRESSIVE**  
DESIGN GROUP, INC.  
ENGINEERS • CONSULTANTS

NCDOT CONTACTS:

KENNETH C. THORNEWELL, P.E.  
PROJECT ENGINEER

SPENCER B. JENNINGS  
PROJECT DESIGN ENGINEER

