

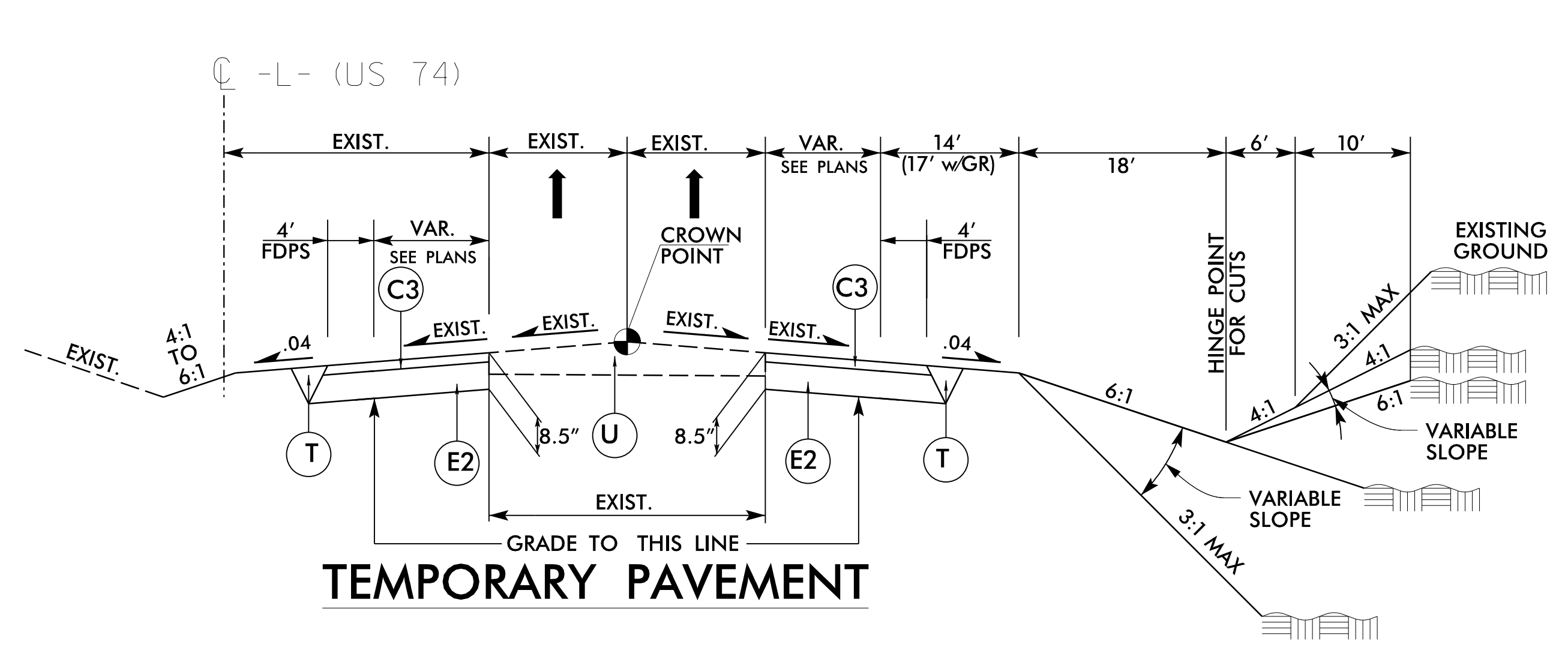
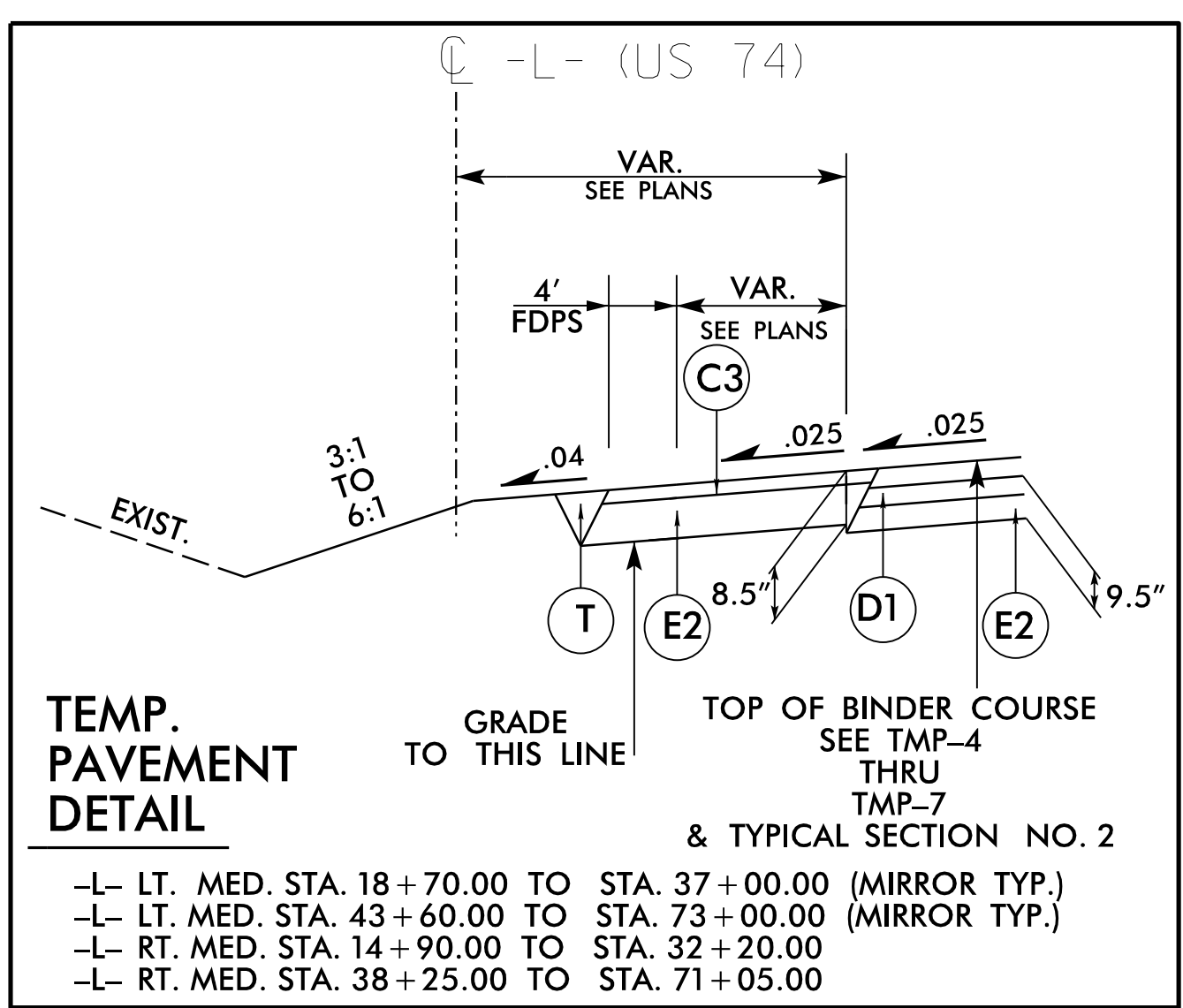
ROADWAY DESIGN ENGINEER 2/3/2021  
OVERLAY PAVEMENT DESIGN ENGINEER 2/3/2021  
PAVEMENT DESIGN ENGINEER 2/3/2021

**DOCUMENT NOT CONSIDERED FINAL UNLESS ALL SIGNATURES COMPLETED**

1223 Jones Franklin Rd. Raleigh, N.C. 27606  
License No. F-0377  
Bus: 919 851 8077  
Fax: 919 851 8107

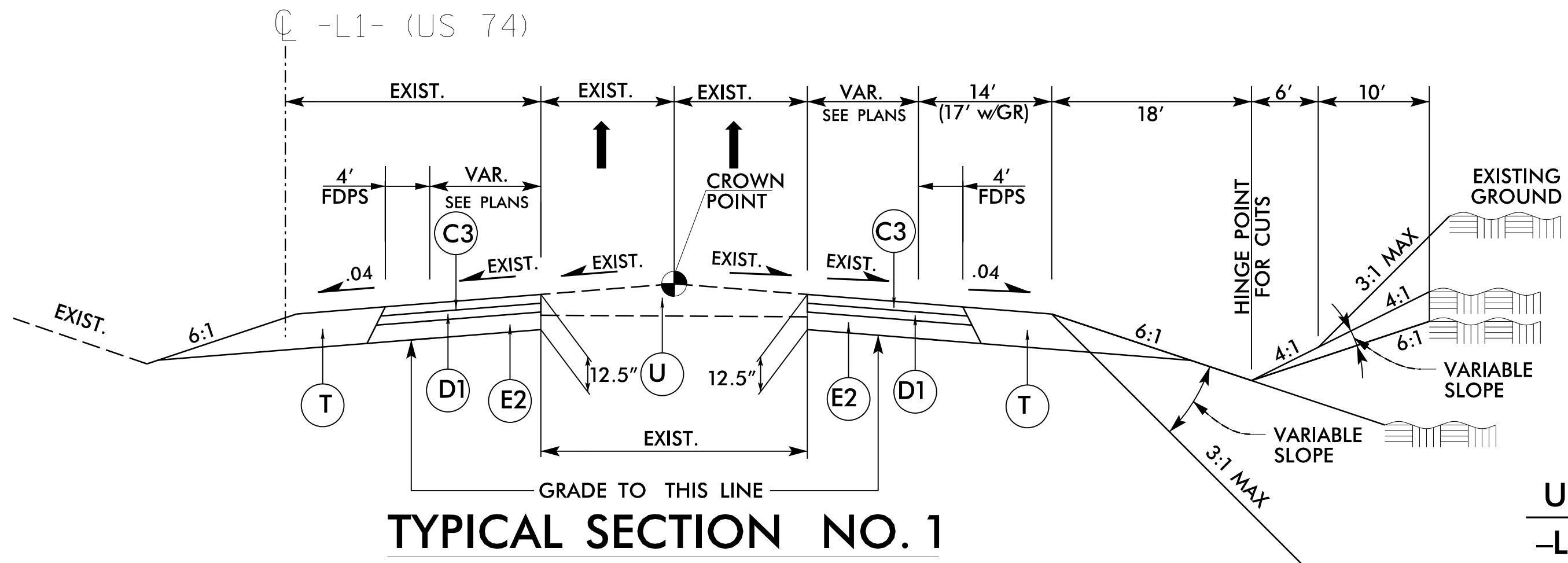
TRANSPORTATION PLANNING/DESIGN - BRIDGE/STRUCTURE DESIGN  
CIVIL/SITE DESIGN - GIS/GPS - CONSTRUCTION OBSERVATION

Prepared in the Office of:  
**F&R**  
Engineering Stability Since 1881  
310 Hubert Street  
Raleigh, North Carolina 27603-2302  
License No. F-0266  
Bus: 919.828.3441 Fax: 919.828.5751

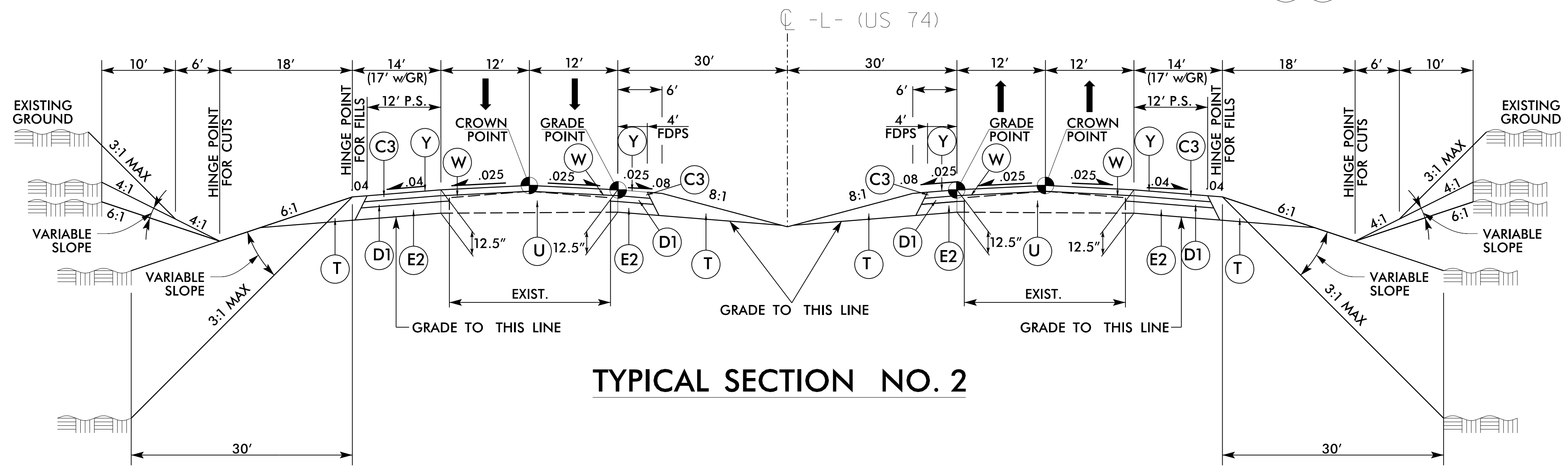


**TEMPORARY PAVEMENT**

\*SEE TMP PLANS TMP-4 THRU TMP-7  
\*-L- STA. 71+08.63 TO STA. 81+17.46



**USE TYPICAL SECTION NO. 1**  
-L1- STA. 10+62.80 TO STA. 20+30.00



**USE TYPICAL SECTION NO. 2**  
-L- STA. 65+64.95 TO STA. 68+00.00

PAVMT. SCHEDULE (FINAL)	
C1	3" S9.5B
C2	VAR. S9.5B
C3	3" S9.5C
C4	VAR. S9.5C
D1	4" I19.0C
D2	VAR. I19.0C
E1	4" B25.0C
E2	5 1/2" B25.0C
E3	VAR. B25.0C
J1	6" ABC
J2	8" ABC
R1	1'-6" C&G
R2	2'-6" C&G
R3	12" CON. TRK. APR.
R4	8"X18" CONC. CURB
R5	EXPRESSWAY GUTTER
R6	SHLD. BERM GUTTER
R7	9"X12" CONC. CURB
R8	4" CONC. ISLAND COVER
R9	5" MONO. ISLAND (KEYED IN)
T	EARTH MAT.
U	EXIST. PAV.
V1	INC. MILLING
W	VAR. DEPTH. PAV.
X	ARTIFICIAL TURF
Y	MILLED RUM. STRIPS

5/14/2021  
P:\3\2021\5797\_Rdy\_PSH\_02A-2.dgn