

See Sheet 1A For Index of Sheets
 See Sheet 1B For Symbols Sheet
 See Sheet RW01 THRU RW08 For Survey Control Sheet

STATE OF NORTH CAROLINA
 DIVISION OF HIGHWAYS

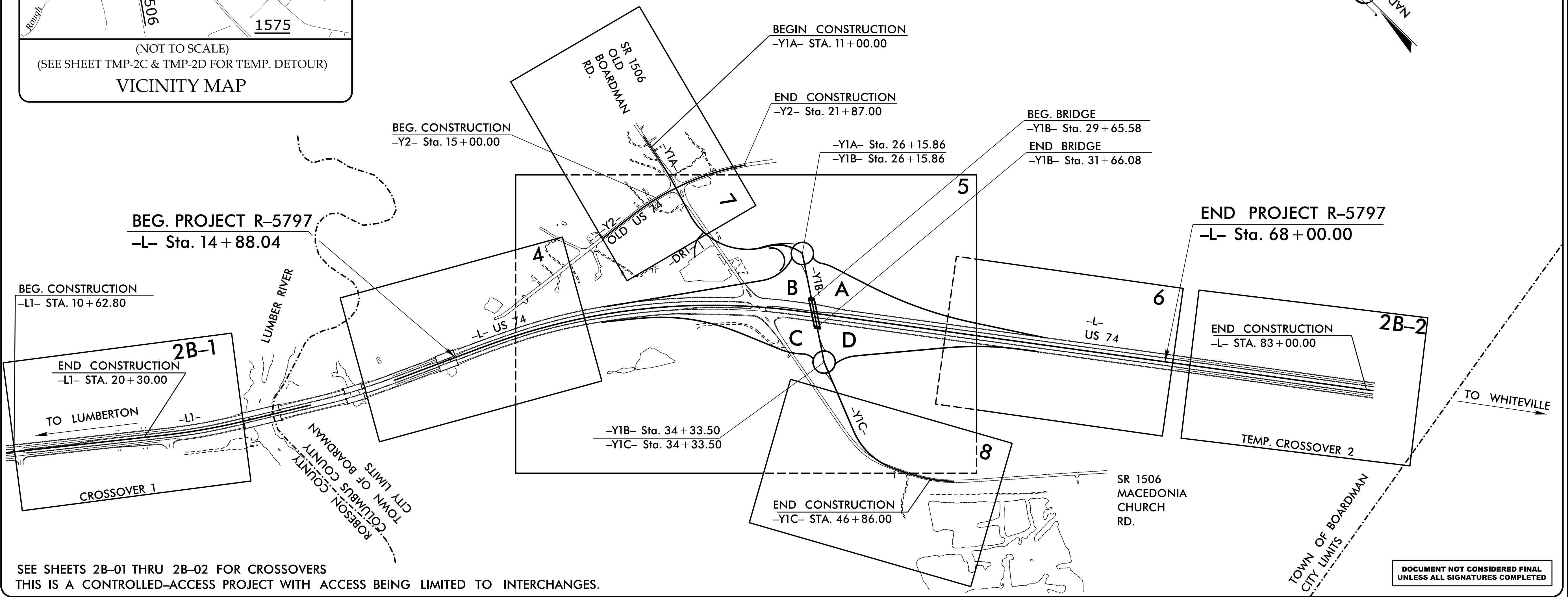
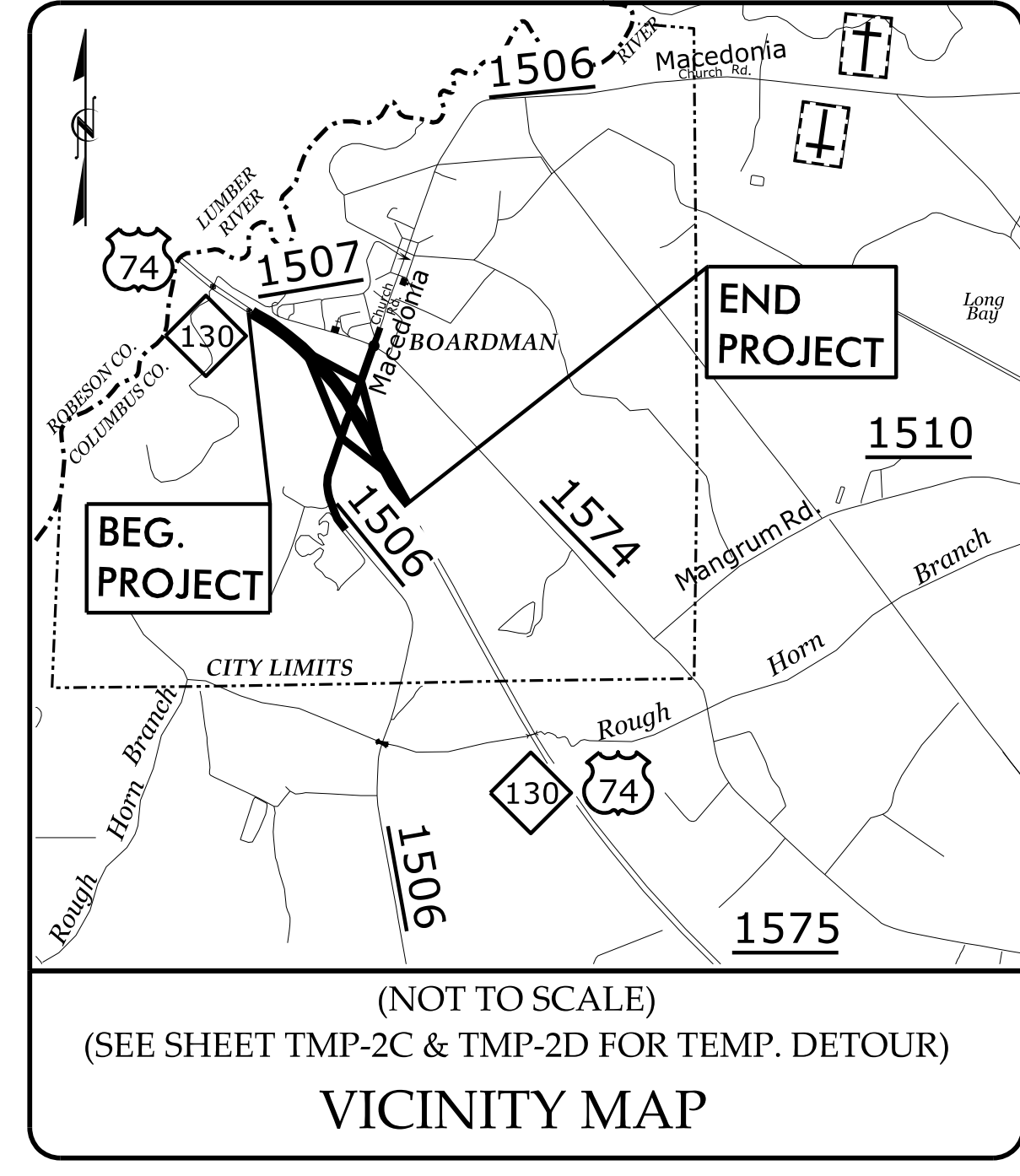
COLUMBUS COUNTY

LOCATION: US 74 AT SR 1506 (OLD BOARDMAN RD/
 MACEDONIA CHURCH RD.)

TYPE OF WORK: GRADING, DRAINAGE, PAVING AND STRUCTURE

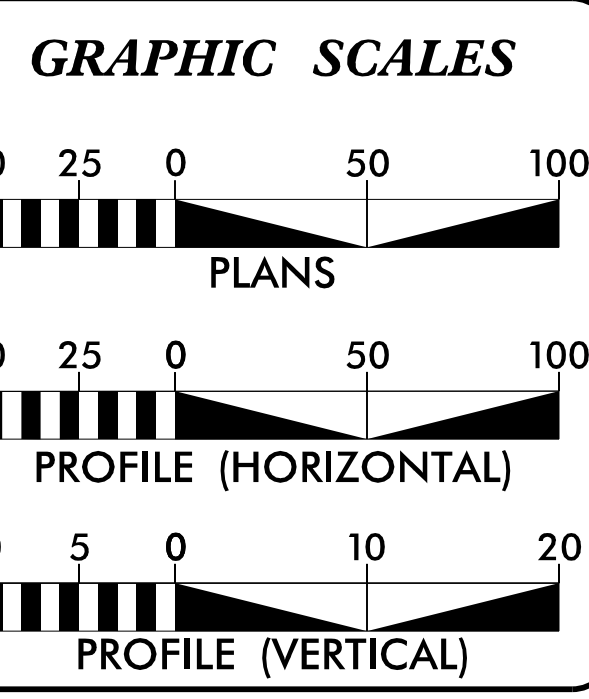
STATE	STATE PROJECT REFERENCE NO.	SHEET NO.	TOTAL SHEETS
N.C.	R-5797	1	
STATE PROJ. NO.	F. A. PROJ. NO.	DESCRIPTION	
44997.1.1		PE	
44997.2.1	NHPP-0074(215)	ROW/UTIL.	
44997.3.1		CONST.	

TIP PROJECT: R-5797



SEE SHEETS 2B-01 THRU 2B-02 FOR CROSSOVERS
 THIS IS A CONTROLLED-ACCESS PROJECT WITH ACCESS BEING LIMITED TO INTERCHANGES.

DOCUMENT NOT CONSIDERED FINAL
 UNLESS ALL SIGNATURES COMPLETED



DESIGN DATA

ADT 2020 =	13,700
ADT 2040 =	20,110
K =	9 %
D =	55 %
T =	19 % *
V =	70 MPH
* TTST =	15% DUAL = 4%
FUNC. CLASS =	FUTURE INTERSTATE

PROJECT LENGTH

LENGTH ROADWAY TIP PROJECT R-5797	=	1.006 MILES
TOTAL LENGTH TIP PROJECT R-5797	=	1.006 MILES

Prepared in the Office of:

1223 Jones Franklin Rd. Raleigh, N.C. 27606
 License No. F-0377
 Bus: 919.851.8077 Fax: 919.851.8107

2018 STANDARD SPECIFICATIONS

RIGHT OF WAY DATE:
 OCTOBER 31, 2018

LETTING DATE:
 APRIL 20, 2021

Prepared for:

**DIVISION OF HIGHWAYS
 DIVISION 6**

549 Transportation Drive
 Fayetteville, NC, 28301


GREG PURVIS, PE
 PROJECT ENGINEER

ROBERT O'DELL, JR.
 PROJECT DESIGN ENGINEER

**NCDOT CONTACT:
 JOHN GAUTHIER**
 DIVISION PROJECT MANAGER

HYDRAULICS ENGINEER
 2/16/2021

ROADWAY DESIGN ENGINEER
 2/16/2021



2/16/2021
 I:\Projects\18-5797-Rdy_PSH_01_TSH.dgn
 USER:GPurvis

CONTRACT: C204571