

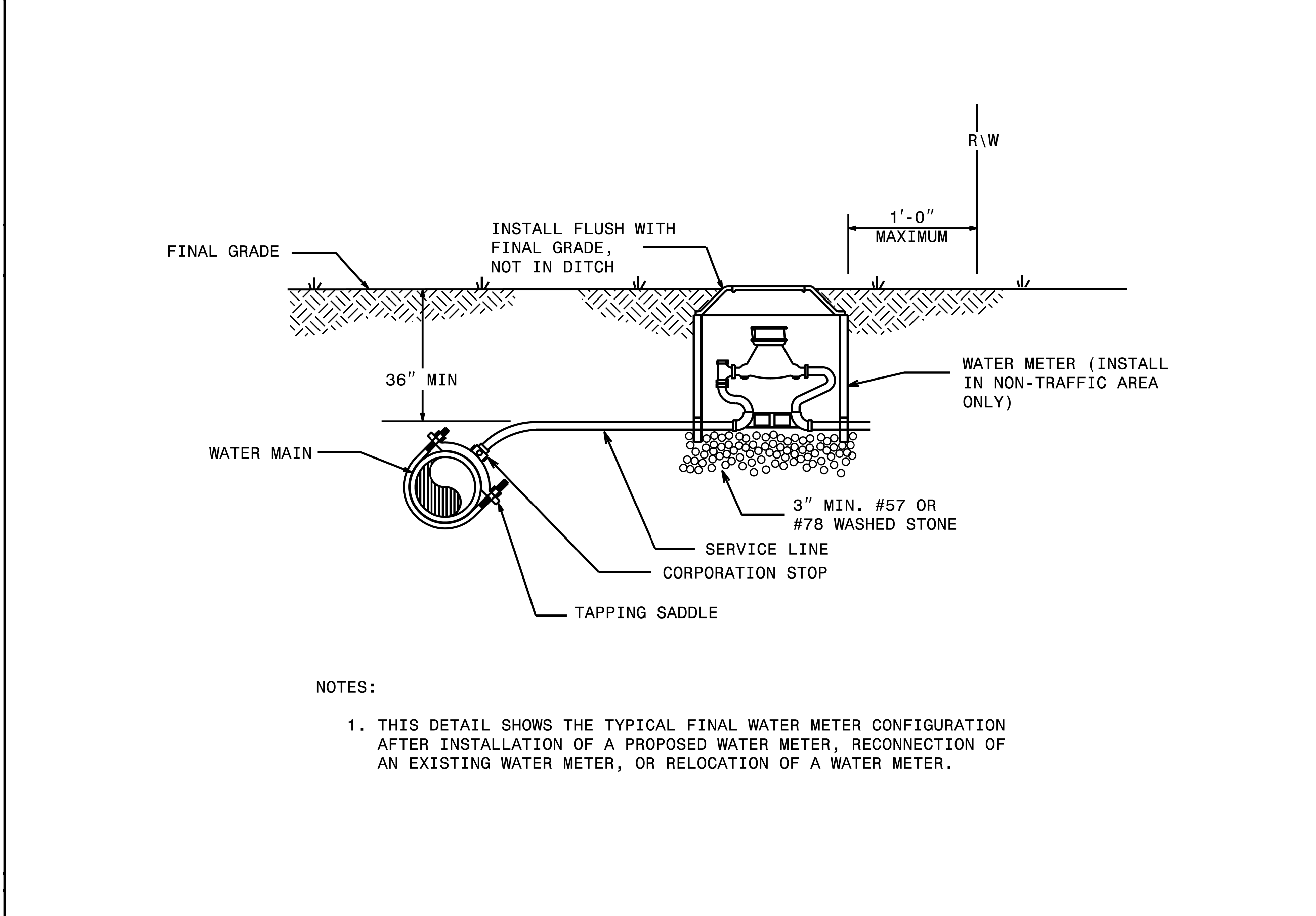


WATER METER STANDARD DRAWING DETAIL

PROJECT REFERENCE NO. <i>R-5020B</i>	SHEET NO. <i>UC-3F</i>
DESIGNED BY: <i>DK</i>	
DRAWN BY: <i>AP</i>	
CHECKED BY: <i>MM</i>	
APPROVED BY:	
REVISED:	
NORTH CAROLINA DEPARTMENT OF TRANSPORTATION	
UTILITIES ENGINEERING SEC. PHONE: (919) 707-6690 FAX: (919) 250-4151	UTILITY CONSTRUCTION PLANS ONLY
 KCI <small>Engineers • Planners • Scientists • Construction Managers</small> <small>4509 Falls of Neuse Road, Suite 400 Raleigh, NC 27609 Phone (919) 783-9214 • Fax (919) 783-9266 License No. C-764</small>	

UTILITY CONSTRUCTION
DOCUMENT NOT CONSIDERED FINAL
UNLESS ALL SIGNATURES COMPLETED



- NOTES:**
1. THIS DETAIL SHOWS THE TYPICAL FINAL WATER METER CONFIGURATION AFTER INSTALLATION OF A PROPOSED WATER METER, RECONNECTION OF AN EXISTING WATER METER, OR RELOCATION OF A WATER METER.

1-18 STATE OF NORTH CAROLINA
 DEPT. OF TRANSPORTATION
 DIVISION OF HIGHWAYS
 RALEIGH, N.C.

ROADWAY STANDARD DRAWING FOR
WATER METER

SHEET 1 OF 1
1515.01

5/14/99
 I:\MSB_2020\18107\Planning\Water_Sanitary\R-5020B-ut_UC03A.dtl.dgn
 R-5020B-ut_UC03A.dwg
 \$\$\$\$\$\$