

09/06/19

**TIP PROJECT: BR-0011**

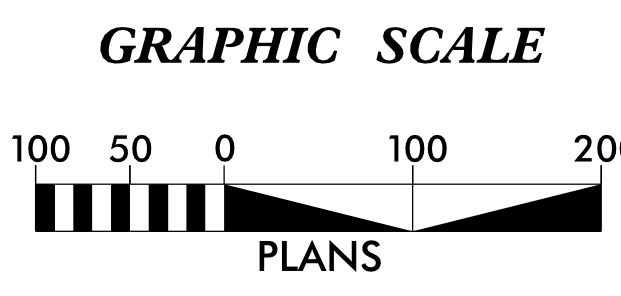
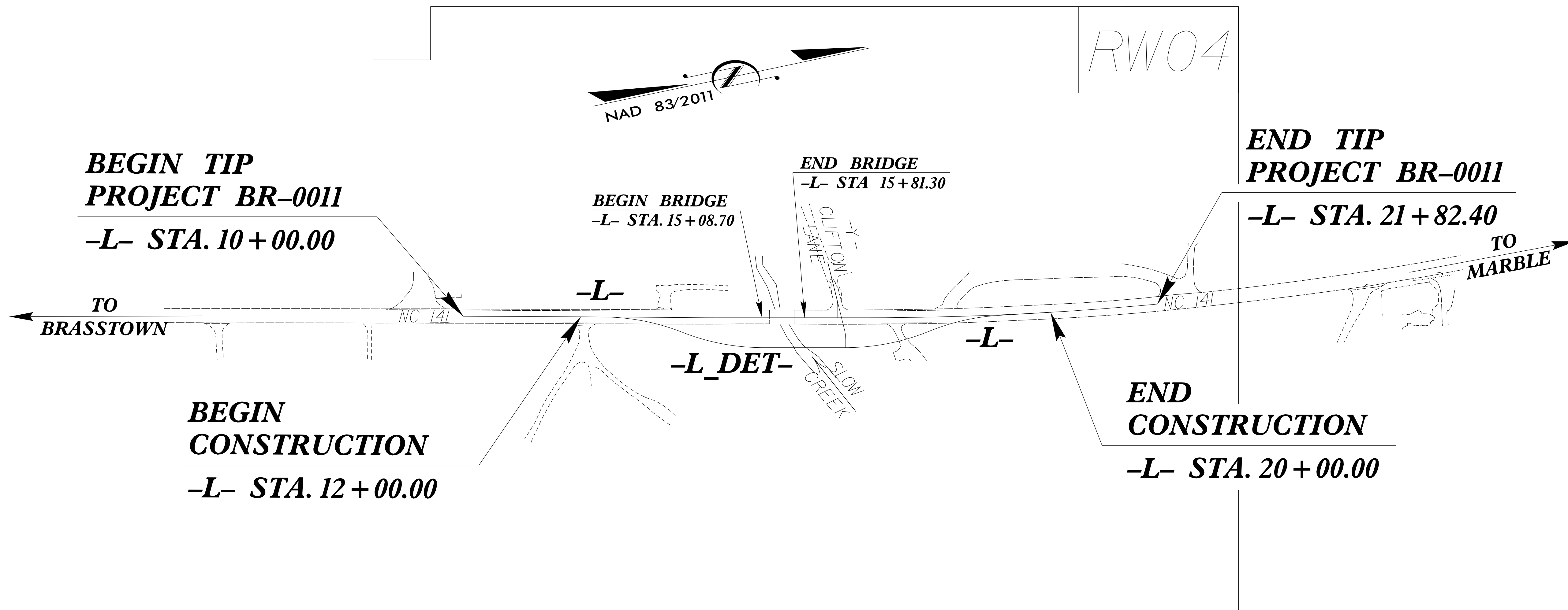
STATE	STATE PROJECT REFERENCE NO.	SHEET NO.	TOTAL SHEETS
N.C.	BR-0011	RW01	6

STATE OF NORTH CAROLINA  
DIVISION OF HIGHWAYS

SURVEY CONTROL, EXISTING CENTERLINES,  
RIGHT OF WAY, EASEMENTS AND PROPERTY TIES

**CHEROKEE COUNTY**

**LOCATION: BRIDGE 190002 ON NC141 OVER SLOW CREEK**  
**TYPE OF WORK: GRADING, DRAINAGE, PAVING, AND STRUCTURE**



**DATUM DESCRIPTION**

THE LOCALIZED COORDINATE SYSTEM DEVELOPED FOR THIS PROJECT IS BASED ON THE STATE PLANE COORDINATES ESTABLISHED BY NCGS FOR MONUMENT "BR0011-1" WITH NAD 83/NA 2011 STATE PLANE GRID COORDINATES OF NORTHING: 525281.500(ft) EASTING: 520950.719(ft) ELEVATION: 1636.277(ft) THE AVERAGE COMBINED GRID FACTOR USED ON THIS PROJECT (GROUND TO GRID) IS: 0.99980165 THE N.C. LAMBERT GRID BEARING AND LOCALIZED HORIZONTAL GROUND DISTANCE FROM "BR0011-1" TO -L- STATION 10+00.00 IS N 12°17'16.7" E 1,206.40(ft) ALL LINEAR DIMENSIONS ARE LOCALIZED HORIZONTAL DISTANCES VERTICAL DATUM USED IS NAVD 88

Prepared in the Office of:

LOCATION AND SURVEYS, DIVISION 14  
122 BONNIE LANE  
SYLVA, NC 28779

2018 STANDARD SPECIFICATIONS


**RIGHT OF WAY DATE:**  
OCTOBER 8, 2019

**LETTING DATE:**  
APRIL 21, 2020

PROFESSIONAL LAND  
SURVEYOR



DocuSigned by:  
*Brian Barrott*  
SIGNATURE: *Brian Barrott* Date: 3/31/2020



\$\$\$\$\$ SYSTEM \$\$\$\$\$\$  
\$\$\$\$\$ DDN \$\$\$\$\$\$  
\$\$\$\$\$ USERNAME \$\$\$\$\$\$