

09/06/19

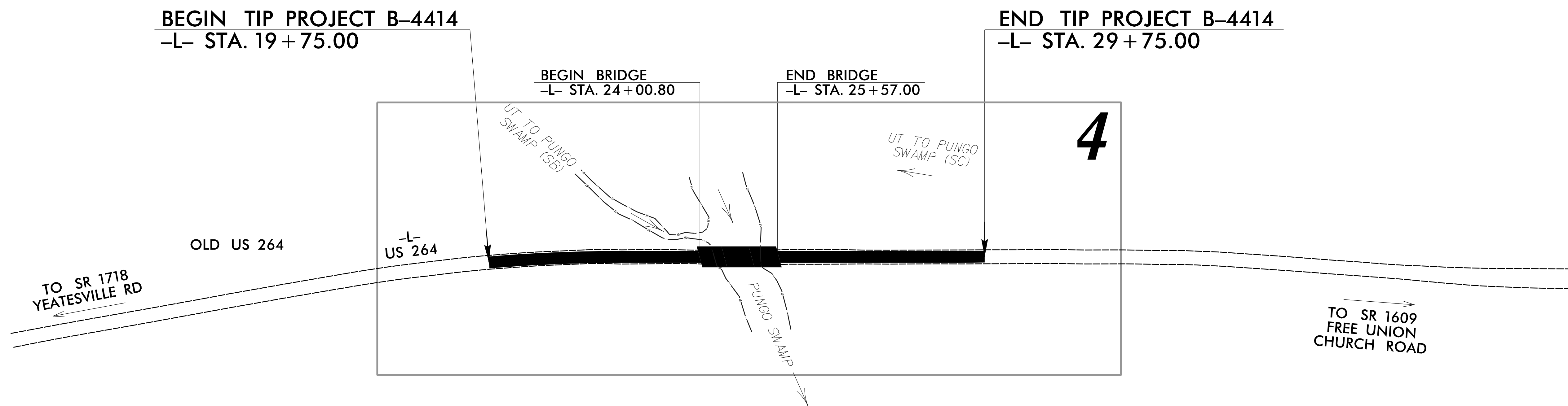

TIP PROJECT: B-4414

STATE	STATE PROJECT REFERENCE NO.	SHEET NO.	TOTAL SHEETS
N.C.	B-4414	RW01	

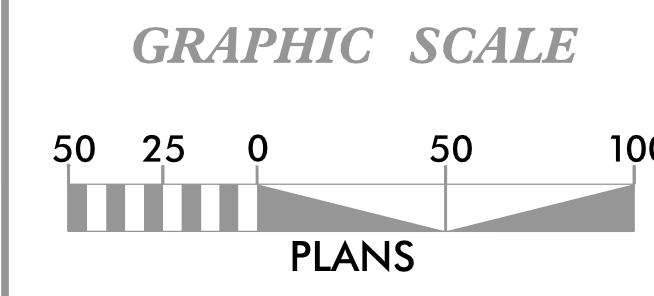
STATE OF NORTH CAROLINA  
 DIVISION OF HIGHWAYS  
 SURVEY CONTROL, EXISTING CENTERLINES,  
 RIGHT OF WAY, EASEMENTS AND PROPERTY TIES

**BEAUFORT COUNTY**

LOCATION: REPLACE BRIDGE NO. 43 OVER  
PUNGO CREEK ON US 264



\$\$\$\$\$ SYSTEM \$\$\$\$\$\$  
 \$\$\$ DDN \$\$\$  
 \$\$\$ USERNAME \$\$\$




**DATUM DESCRIPTION**

THE LOCALIZED COORDINATE SYSTEM DEVELOPED FOR THIS PROJECT IS BASED ON THE STATE PLANE COORDINATES ESTABLISHED BY NCDOT FOR MONUMENT "B4414-1" WITH NAD 83/NA 2011 STATE PLANE GRID COORDINATES OF NORTHING: 655593.749(ft) EASTING: 2673329.387(ft) ELEVATION: 6.575(ft) THE AVERAGE COMBINED GRID FACTOR USED ON THIS PROJECT (GROUND TO GRID) IS: 0.999889850 THE N.C. LAMBERT GRID BEARING AND LOCALIZED HORIZONTAL GROUND DISTANCE FROM "B4414-1" TO -L- STATION 19+75.00 IS N 60-40'23.1" E 693.40(ft) ALL LINEAR DIMENSIONS ARE LOCALIZED HORIZONTAL DISTANCES VERTICAL DATUM USED IS NAVD 88

Prepared in the Office of:  
 DIVISION 2  
 LOCATION & SURVEYS UNIT

PROFESSIONAL LAND  
 SURVEYOR



2018 STANDARD SPECIFICATIONS

RIGHT OF WAY DATE:  
 JULY 30, 2019

LETTING DATE:  
 APRIL 21, 2020

SIGNATURE: \_\_\_\_\_

Date: \_\_\_\_\_