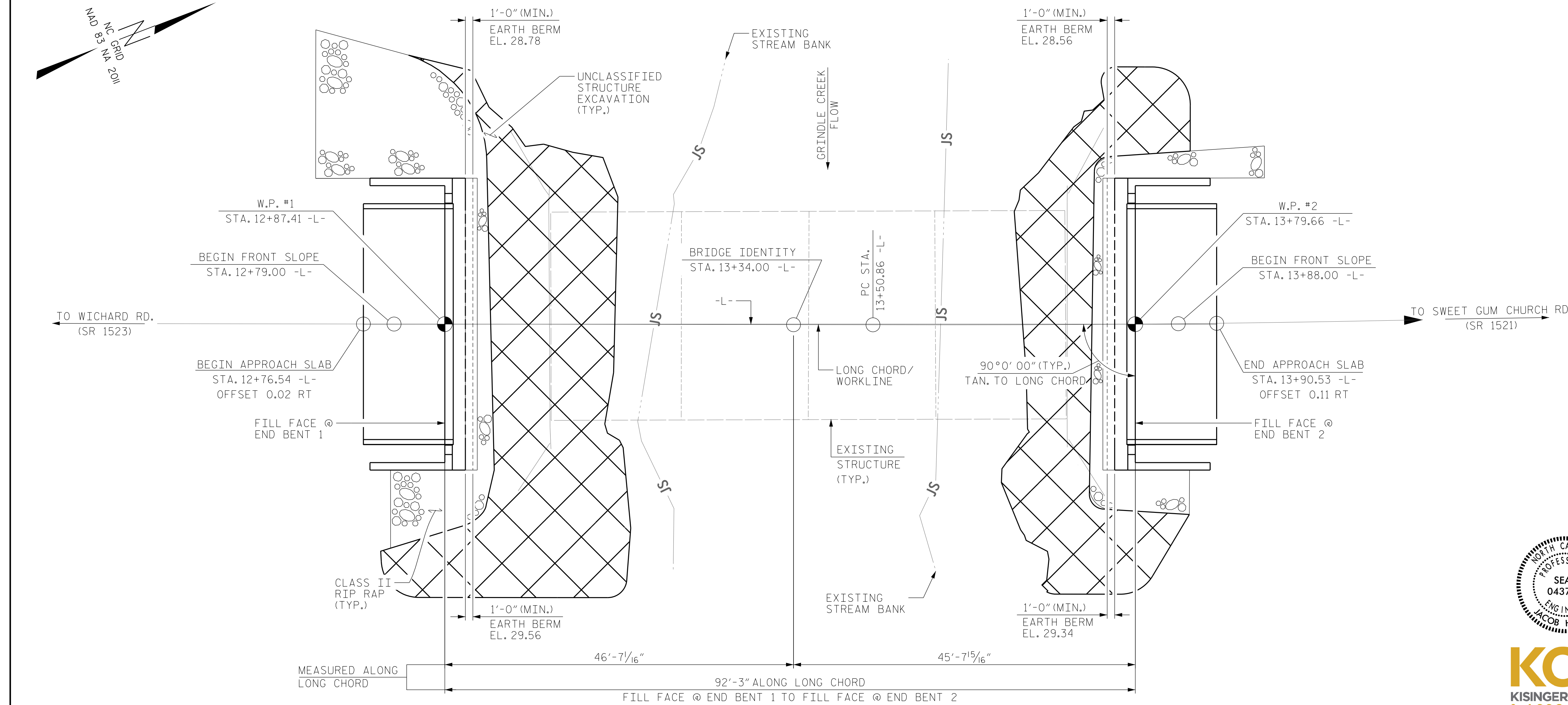
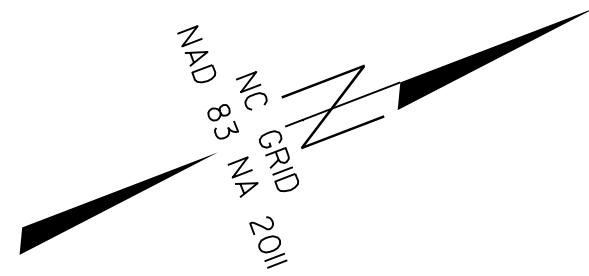


NOTES:
 WORKLINE FOR BRIDGE SHALL BE THE ROADWAY LONG CHORD BETWEEN FILL FACE WORK POINTS AND ITS EXTENSIONS.

GRADE DATA -L-
 (+)1.4000% (-)1.5500%
 PI = 13+15.00
 EL. = 38.56'
 VC = 340'

HORIZONTAL CURVE DATA -L-
 PI STA. 15+11.03
 Δ = 6°24' 00.0" (LT)
 D = 2°0' 00.0"
 L = 320.00'
 T = 160.17'
 R = 2,864.79'




UNCLASSIFIED STRUCTURE EXCAVATION

I HEREBY CERTIFY THESE PLANS ARE THE AS-BUILT PLANS

PROJECT NO. BR-0119
 PITT COUNTY
 STATION: 13+34.00 -L-

SHEET 1 OF 2 REPLACES BRIDGE NO. 730109



KCA
 KISINGER CAMPO & ASSOCIATES
 301 FAYETTEVILLE ST., SUITE 1500
 RALEIGH, NC 27601 (919) 882-7839
 NC FIRM LICENSE: C-1506

STATE OF NORTH CAROLINA
 DEPARTMENT OF TRANSPORTATION
 RALEIGH
 PRELIMINARY
 GENERAL DRAWING
 FOR BRIDGE ON SR 1514 OVER
 GRINDLE CREEK BETWEEN
 SR 1523 (WICHARD RD.) AND
 SR 1521 (SWEET GUM CHURCH RD.)

DRAWN BY : DIEGO A. AGUIRRE DATE : 7/12/2019
 CHECKED BY : OMAR M. KHALAFALLA DATE : 7/19/2019
 DESIGN ENGINEER OF RECORD: JACOB H. DUKE DATE : 11/18/2019

PLAN
 (PILES NOT SHOWN FOR CLARITY)

DOCUMENT NOT CONSIDERED
 FINAL UNLESS ALL
 SIGNATURES COMPLETED

REVISIONS						SHEET NO.
NO.	BY:	DATE:	NO.	BY:	DATE:	S-1
1			3			TOTAL SHEETS
2			4			15