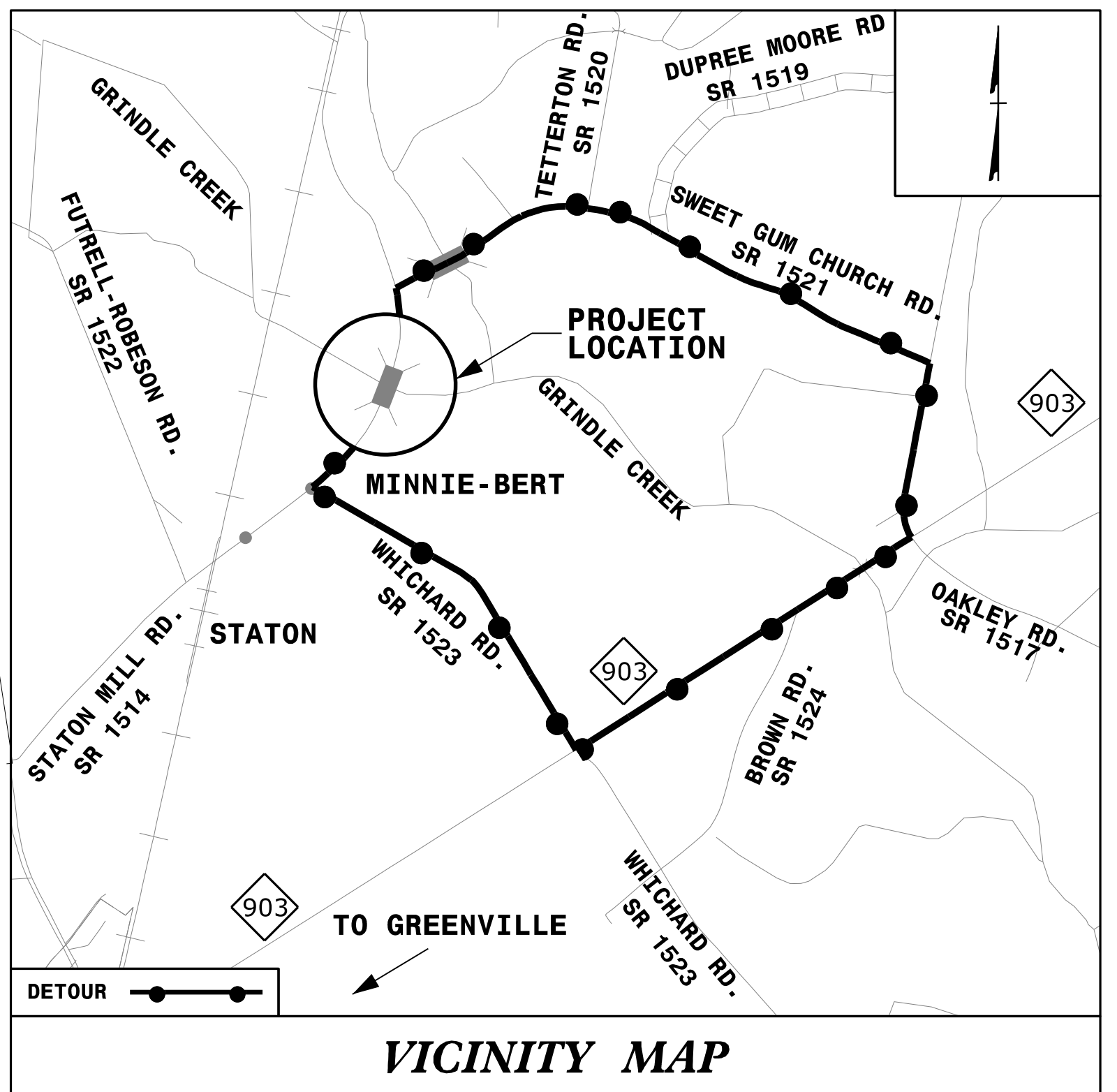


09_08/2019

TIP PROJECT: BR-0119

CONTRACT: C204521

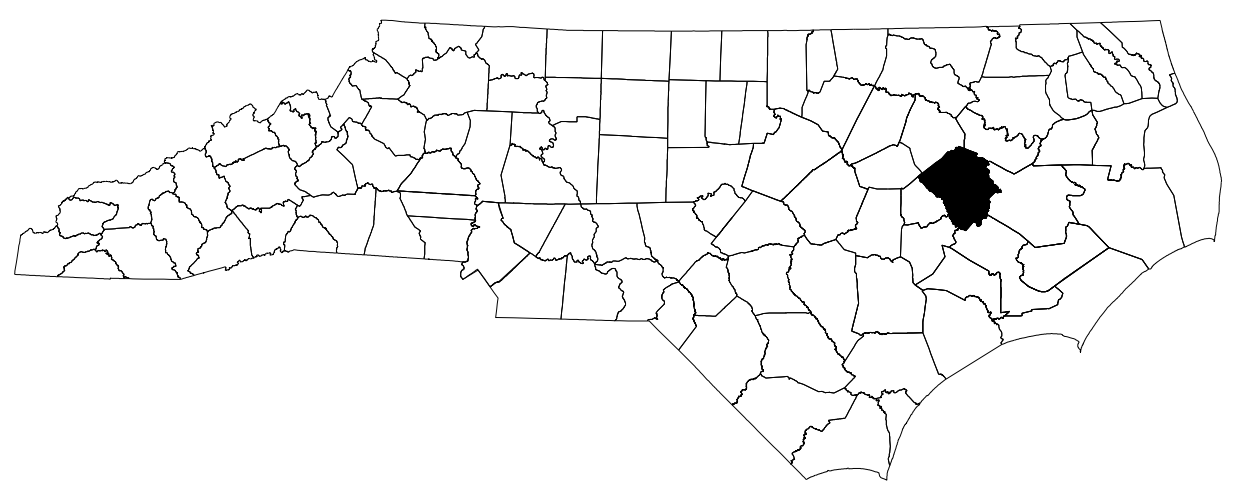
See Sheet 1A For Index of Sheets



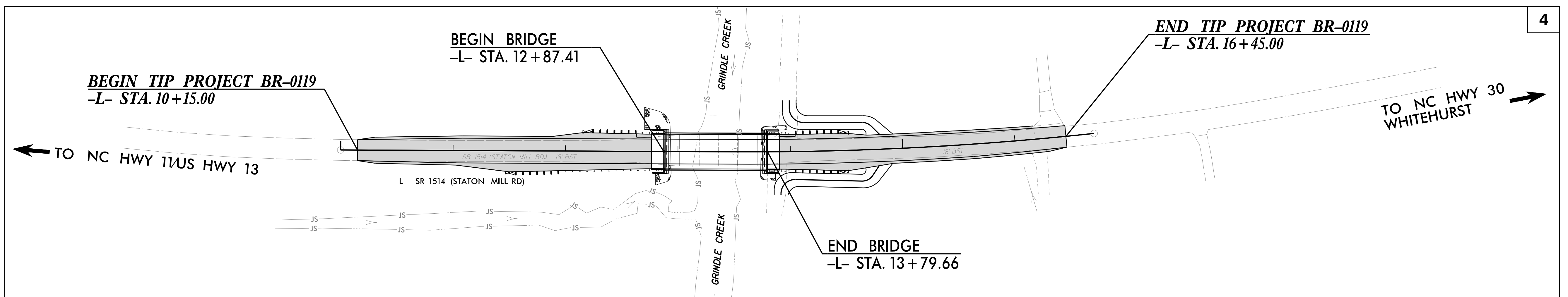
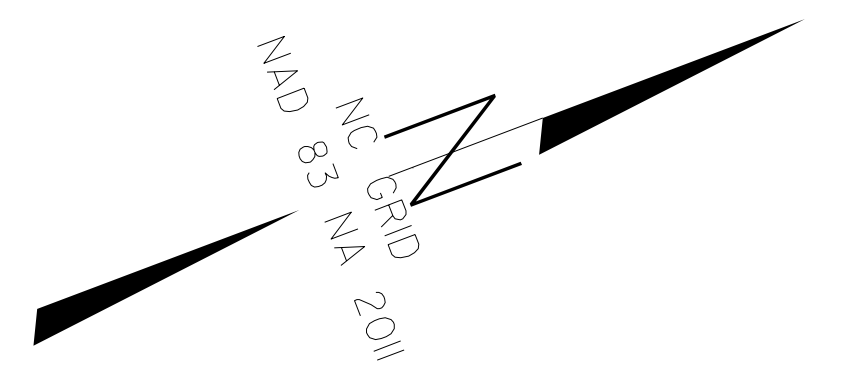
STATE OF NORTH CAROLINA
DIVISION OF HIGHWAYS
PITT COUNTY

**LOCATION: BRIDGE 730109 ON SR 1514 (STATON MILL RD)
OVER GRINDLE CREEK**

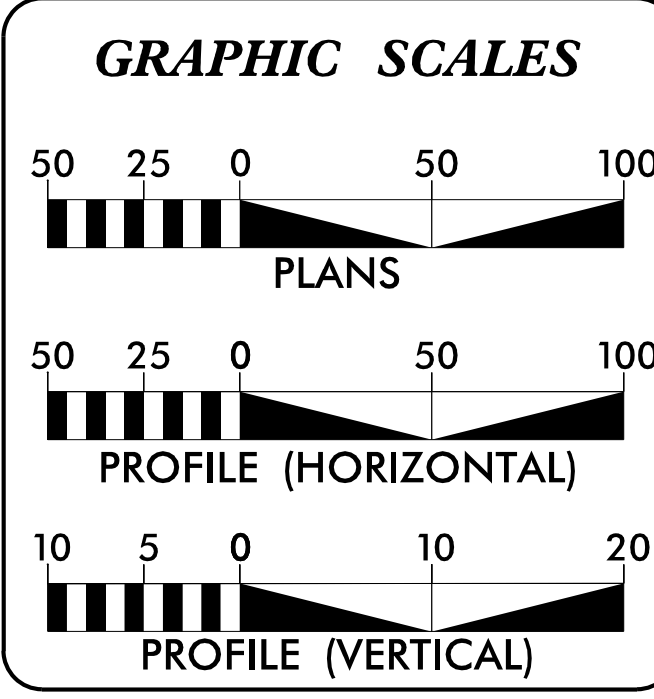
TYPE OF WORK: GRADING, DRAINAGE, PAVING AND STRUCTURE



STATE	STATE PROJECT REFERENCE NO.	SHEET NO.	TOTAL SHEETS
N.C.	BR-0119	1	
STATE PROJ. NO.	F.A. PROJ. NO.	DESCRIPTION	
48828.1.1	N/A	PE	
48828.2.1	N/A	RW, UTILITIES	
48828.3.1	2020001	CONSTRUCTION	



DOCUMENT NOT CONSIDERED FINAL
UNLESS ALL SIGNATURES COMPLETED



DESIGN DATA

ADT 2020 = 830
 T = 6 % *
 V = 55 MPH
 * TTST = 3% DUAL 3%
 FUNC CLASS =
 MINOR COLLECTOR
 SUB-REGIONAL TIER

PROJECT LENGTH

LENGTH ROADWAY TIP PROJECT BR-0119 = 0.102 MILES
 LENGTH STRUCTURES TIP PROJECT BR-0119 = 0.017 MILES
 TOTAL LENGTH TIP PROJECT BR-0119 = 0.119 MILES

NCDOT CONTACT: DAVID STUTTS, PE
SMU PROJECT MANAGER

Prepared in the Office of:

KCA
KISINGER CAMPO & ASSOCIATES
NC FIRM LICENSE No: C-1506
301 Fayetteville St., Suite 1500
Raleigh, NC 27601
(919) 882-7839

2018 STANDARD SPECIFICATIONS

RIGHT OF WAY DATE: SEPTEMBER 12, 2019

LETTING DATE: MARCH 16, 2021

JOHN P. MAZERES, PE
PROJECT ENGINEER

ALLEN J. MCSWAIN
PROJECT DESIGN ENGINEER

HYDRAULICS ENGINEER

2/4/2021

DocuSigned by:
Samuel L. Cullum
15031995254497

SIGNATURE:

ROADWAY DESIGN ENGINEER

2/4/2021

DocuSigned by:
John Mazzeres
23814352672405

SIGNATURE:

