PROJECT REFERENCE NO.	SHEET NO.
W-5600	ITS-5

DRAWING 1

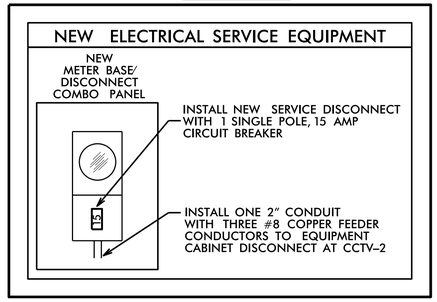

GPS Location:
Lat 35.57785
Long –75.36296

DRAWING 2

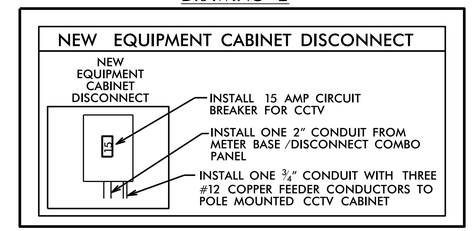

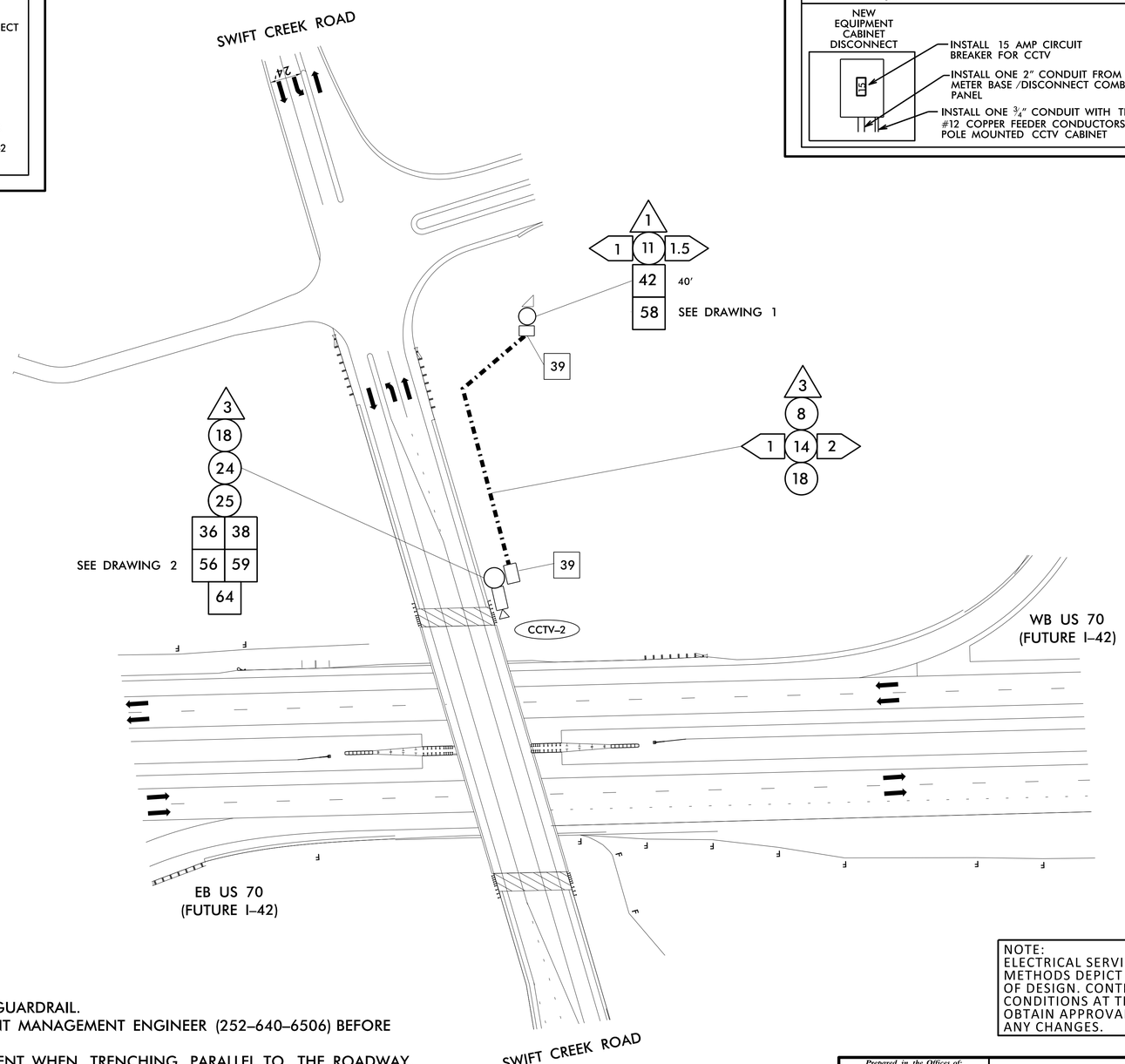

NOTE:
ELECTRICAL SERVICE DETAILS AND CONSTRUCTION METHODS DEPICT FIELD CONDITIONS AT THE TIME OF DESIGN. CONTRACTOR TO VERIFY ACTUAL CONDITIONS AT THE TIME OF CONSTRUCTION AND OBTAIN APPROVAL FROM ENGINEER PRIOR TO MAKING ANY CHANGES.

NOTES

1. INSTALL CCTV–2 POLE AT LEAST SIX FEET (6′) BEHIND EXISTING GUARDRAIL.
2. OBTAIN FINAL CCTV LOCATION APPROVAL FROM THE INCIDENT MANAGEMENT ENGINEER (252–640–6506) BEFORE INITIATING ANY WORK AT THIS LOCATION.
3. MAINTAIN A MINIMUM OF SIX (6) FEET FROM EDGE OF PAVEMENT WHEN TRENCHING PARALLEL TO THE ROADWAY.
4. INSTALL NEW GROUNDING SYSTEM AT CCTV–2 AS DESCRIBED ON SHEET ITS–11 AND AS DESCRIBED IN THE PROJECT SPECIAL PROVISIONS.
5. SEE ROADWAY PLANS FOR GUARDRAIL DETAILS.
6. CONTACT ENGINEER TO REQUEST NCDOT SUPPLIED MODEM AT LEAST SIX (6) WEEKS PRIOR TO INSTALLATION.

Prepared in the Offices of:
Transportation Mobility and Safety Division
STATE OF NORTH CAROLINA DEPARTMENT OF TRANSPORTATION
1 Orbit Way
750 N. Greenfield Pkwy., Garner, NC 27529

CCTV-2

DIVISION 4 JOHNSTON CO. WILSON MILLS

PLAN DATE:	JUNE 2020	REVIEWED BY:	A.J. SKUCE
PREPARED BY:	L.E. NEAL	REVIEWED BY:	I.N. AVERY

REVISIONS	INIT.	DATE

SCALE
0
N/A

SEAL
NORTH CAROLINA PROFESSIONAL SEAL 050152 ENGINEER ANDREW J. SKUCE

DocuSigned by:
Andrew J. Skuce
D2B2B8BC8B5C464...
6/3/2020
DATE