

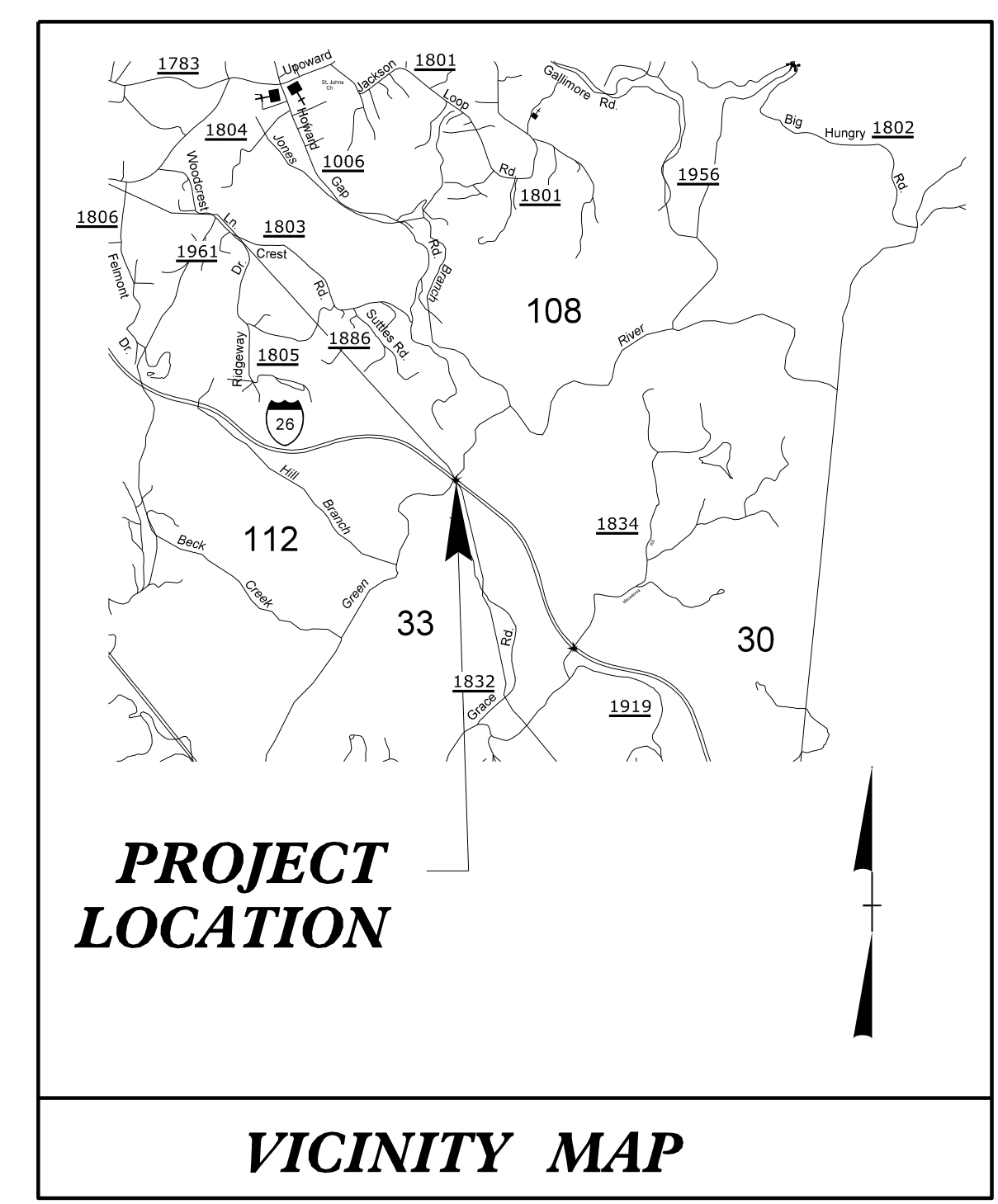
Project: 15BPR.20

STATE OF NORTH CAROLINA
DIVISION OF HIGHWAYS

HENDERSON AND POLK COUNTIES

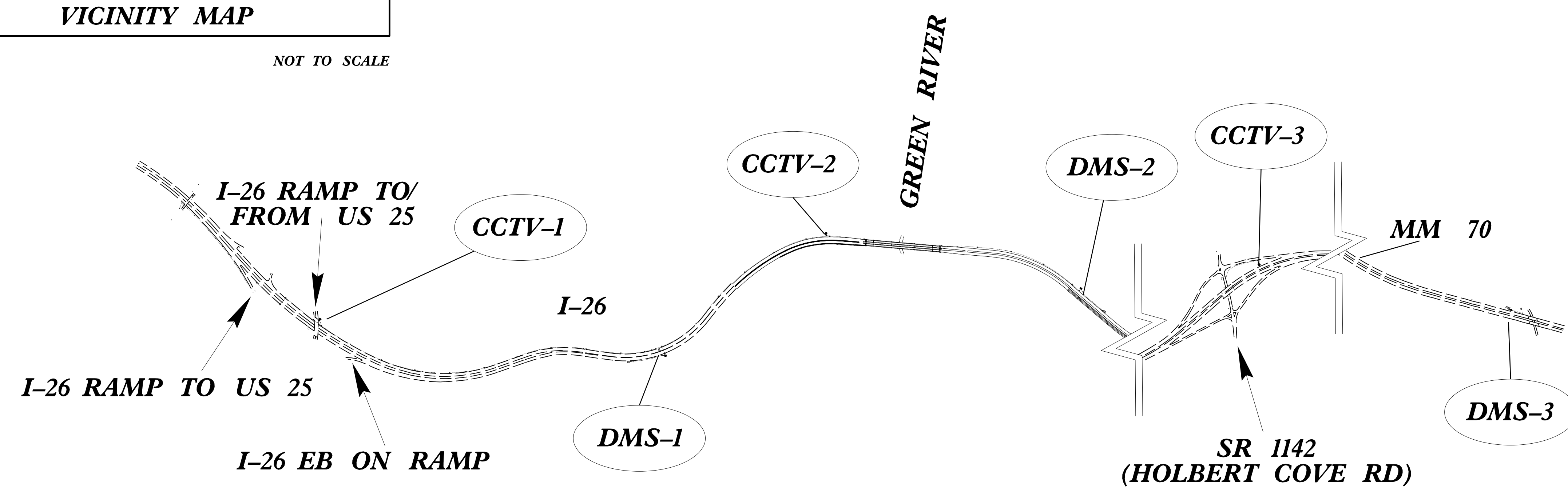

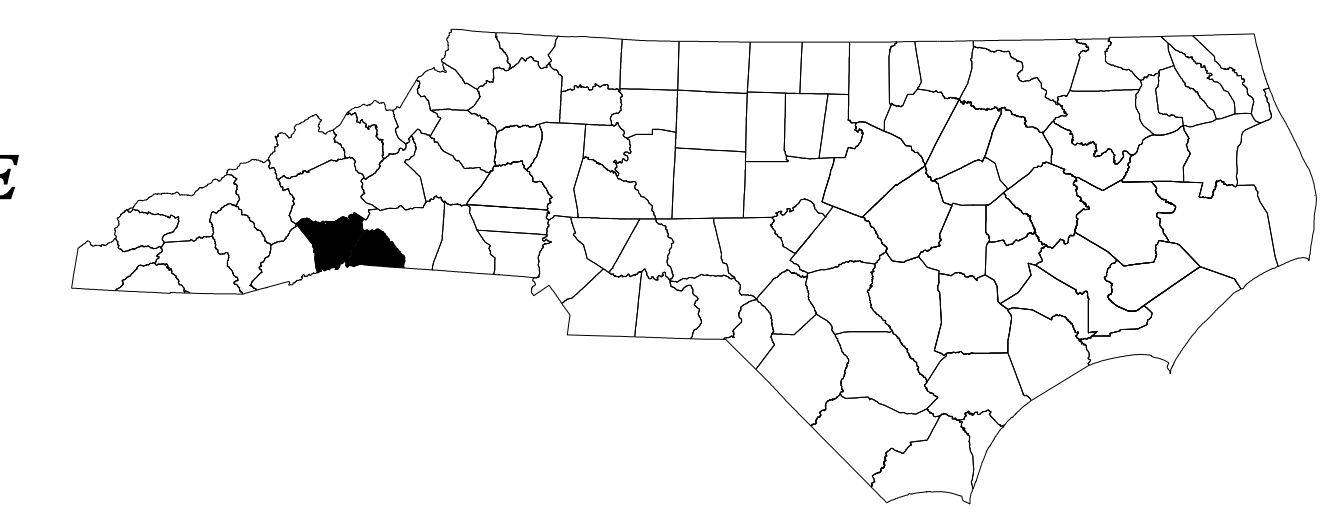
LOCATION: I-26 /US 74 FROM US 25 TO SOUTH CAROLINA STATE LINE

TYPE OF WORK: FIBER, CCTV CAMERA AND DYNAMIC MESSAGE SIGN INSTALLATIONS



VICINITY MAP

NOT TO SCALE



AECOM
NC Firm License No.: F-0342
701 Corporate Center Drive
Suite 475 Raleigh, NC 27607
Phone: 919-854-6200

Refer to "Roadway Standard Drawings NCDOT" dated January 2018 and "Standard Specifications for Roads and Structures" dated January 2018.

Sheet #	Index of Plans	Location/Description
ITS-1	Title Sheet	
ITS-2	Construction Notes	
ITS-3 to ITS-15	Communications Cable and Conduit Routing Plans	
ITS-16 to ITS-19	Splice Plans	
ITS-20 to ITS-25	Elevation Views	
ITS-26 to ITS-31	Typical Details	

NCDOT ITS & SIGNALS UNIT
Contacts:
Neil Avery - ITS Engineer
Andrew Skuce - ITS Design Engineer

HIGHWAY DIVISION 14
Contacts:
Brian Burch, PE - Division Engineer
Steve Buchanan - Division Traffic Engineer

Prepared for the Office of:
DIVISION OF HIGHWAYS
TRANSPORTATION MOBILITY AND SAFETY DIVISION

750 N. Greenfield Parkway, Garner, NC 27529

I:\2015\15BPR\15BPR-1-26-GreenRiver-T02\900-CAD-GIS\910-CAD\70-NCDDOT-TIP\Traffic\Signals\Design\Signals\ITS\ITS Title Sheet.dgn
1/2/2020
1:56:58 PM
michael.lcavanagh