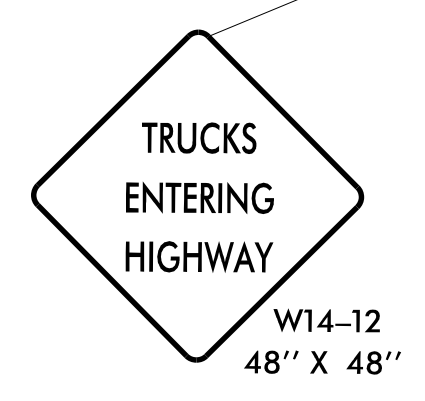
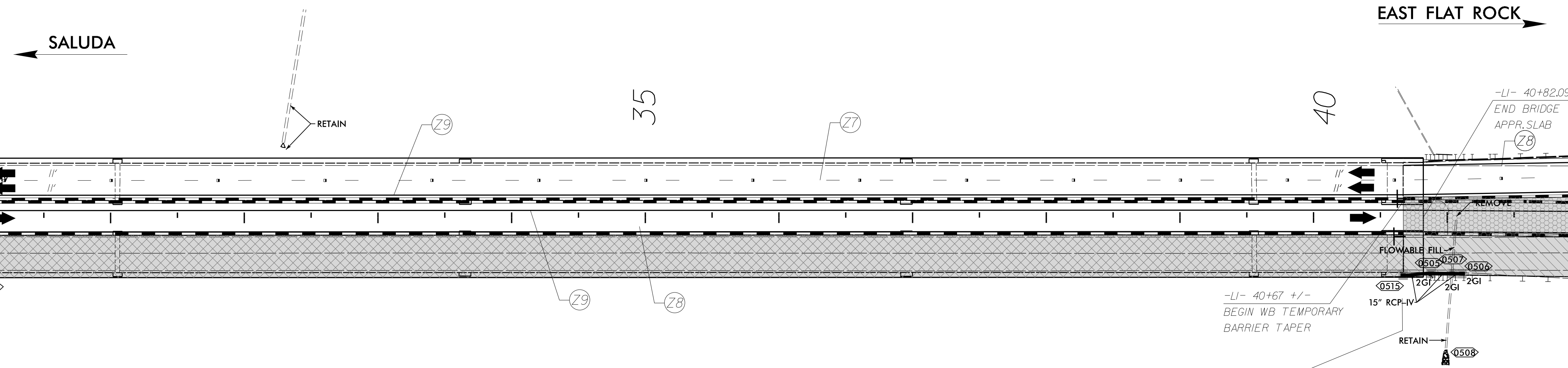


MATCHLINE -L- STA 30+00 - SEE SHEET 10

MATCHLINE -L- STA 42+00 - SEE SHEET 12




NOTE: FLOWABLE FILL TO OCCUR BEFORE SHIFTING TRAFFIC TO STAGE II

	WORK AREA
	WEDGING & WIDENING
	TEMPORARY PAVEMENT
	PAVEMENT / BRIDGE REMOVAL

6/7/2019
L:\60587170-1-26.GreenRiver_T02\900.CAD_GIS\910.CAD\70.NCDDOT_TIP\Traffic\TrafficControl\TCP\15BPR.20_T02_TMP_IL.dgn
User:Jeffrey.Thurston

APPROVED: *Kevin J. VanMetre*
DATE: 6/10/2019

SEAL



**STAGE II
OVERVIEW
& DETAILS**

**DOCUMENT NOT CONSIDERED FINAL
UNLESS ALL SIGNATURES COMPLETED**