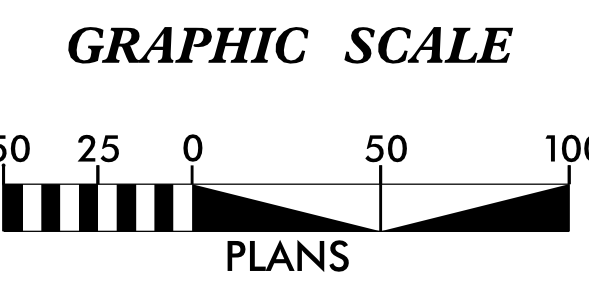
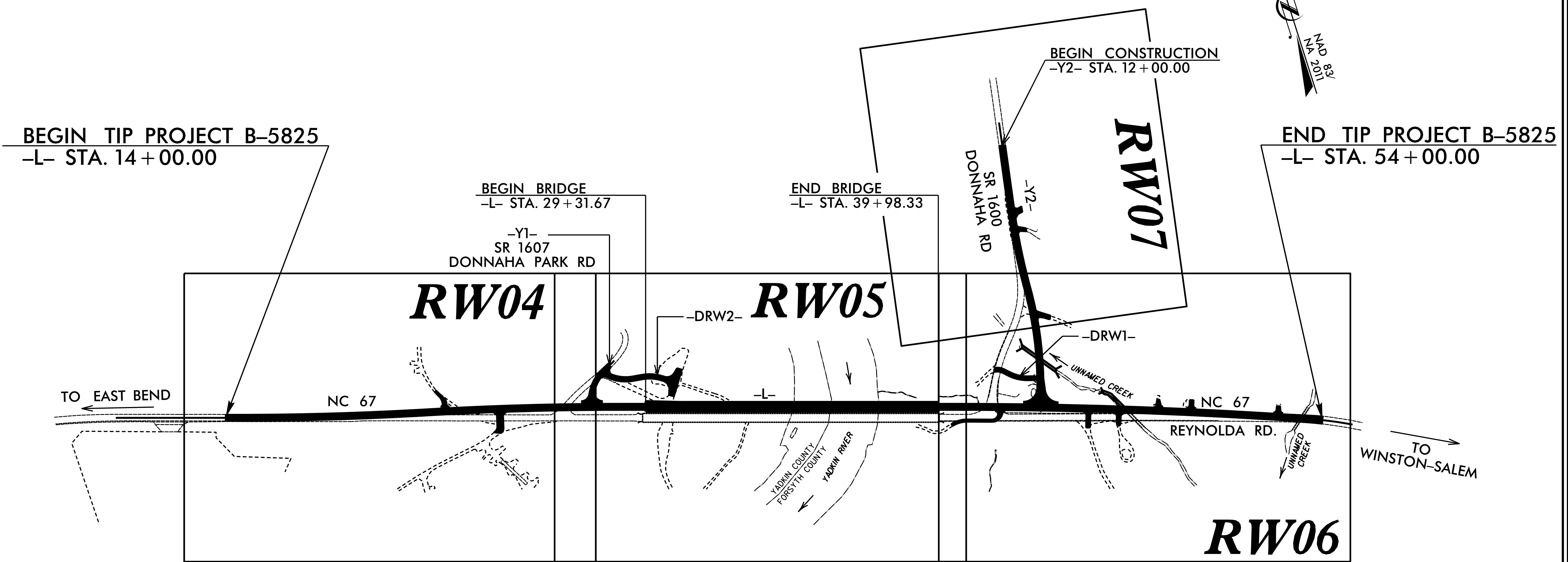


09/06/19

TIP PROJECT: B-5825

| STATE | STATE PROJECT REFERENCE NO. | SHEET NO. | TOTAL SHEETS |
|-------|-----------------------------|-----------|--------------|
| N.C.  | B-5825                      | RW01      |              |


STATE OF NORTH CAROLINA  
 DIVISION OF HIGHWAYS  
 SURVEY CONTROL, EXISTING CENTERLINES,  
 RIGHT OF WAY, EASEMENTS AND PROPERTY TIES  
**YADKIN & FORSYTH COUNTIES**



**DATUM DESCRIPTION**  
 THE LOCALIZED COORDINATE SYSTEM DEVELOPED FOR THIS PROJECT IS BASED ON THE STATE PLANE COORDINATES ESTABLISHED BY NCDOT FOR MONUMENT "B5825-2" WITH NAD 83/NA 2011 STATE PLANE GRID COORDINATES OF NORTHING: 900,836.3820(ft) EASTING: 1,576,810.6327(ft) ELEVATION: 769.45(ft)  
 THE AVERAGE COMBINED GRID FACTOR USED ON THIS PROJECT (GROUND TO GRID) IS: 0.9999828564  
 THE N.C. LAMBERT GRID BEARING AND LOCALIZED HORIZONTAL GROUND DISTANCE FROM "B5825-2" TO -L- STATION 10+00.00 IS N 71°47'02.6" W 1,896.28(ft)  
 ALL LINEAR DIMENSIONS ARE LOCALIZED HORIZONTAL DISTANCES VERTICAL DATUM USED IS NAVD 88

Prepared in the Office of:  
**Allied Associates, P.A.**  
 4720 KESTER MILL ROAD Phone (336) 765-2377  
 WINSTON-SALEM, N.C. 27103 FAX 760-8886  
 WWW.ALLIEDAPA.COM C-2198

PROFESSIONAL LAND SURVEYOR



2018 STANDARD SPECIFICATIONS  
**RIGHT OF WAY DATE:** \_\_\_\_\_ **LETTING DATE:** \_\_\_\_\_

DocuSigned by:  
*Lewis Moore*  
 084C114FBF2B429... 10/14/2019  
 SIGNATURE: \_\_\_\_\_ Date: \_\_\_\_\_

\$\$\$\$\$ SYSTEM TIME\$\$\$\$\$  
 \$\$\$ DDNN\$\$\$\$\$  
 \$\$\$ USERNAME\$\$\$\$\$