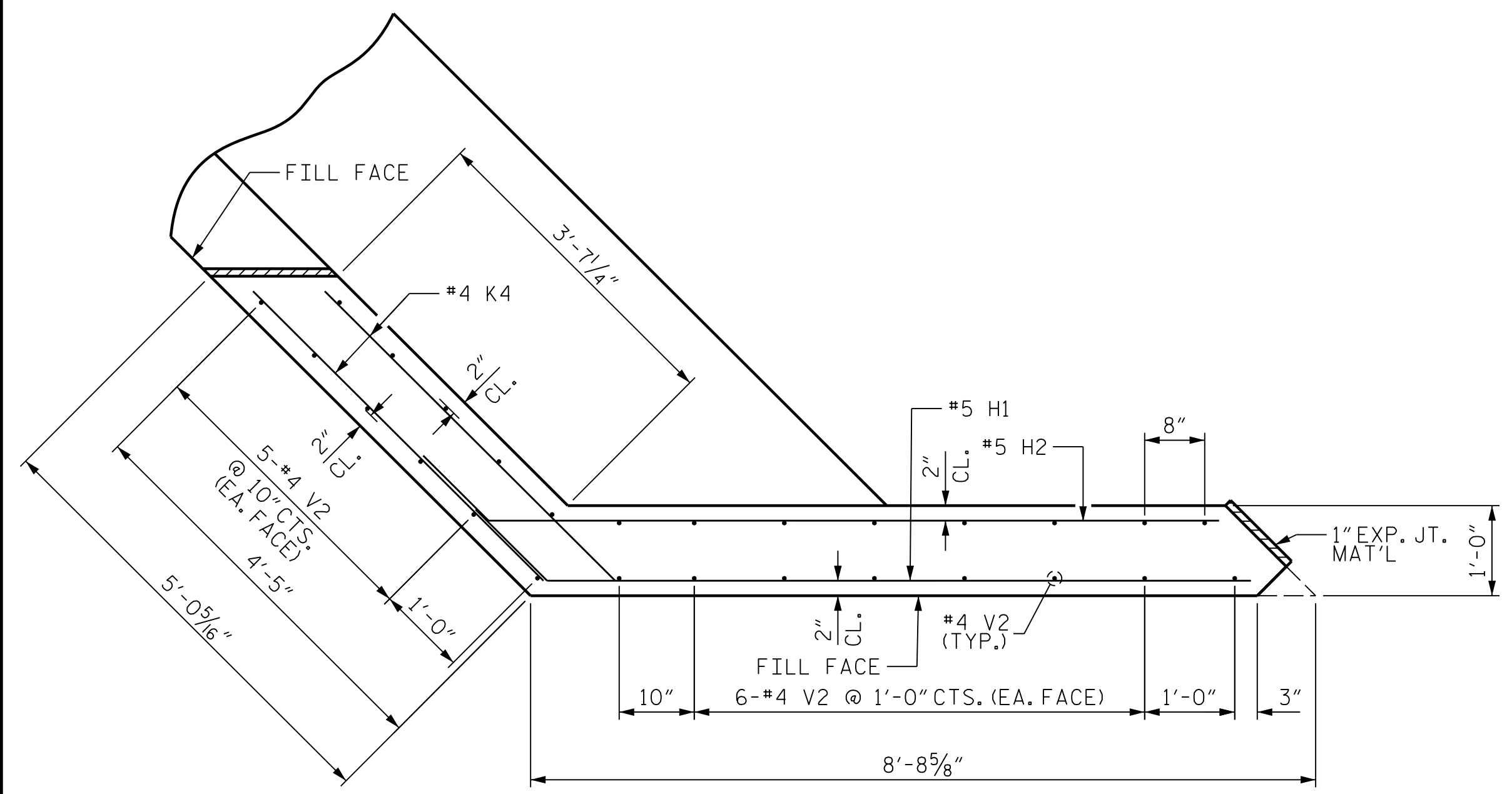
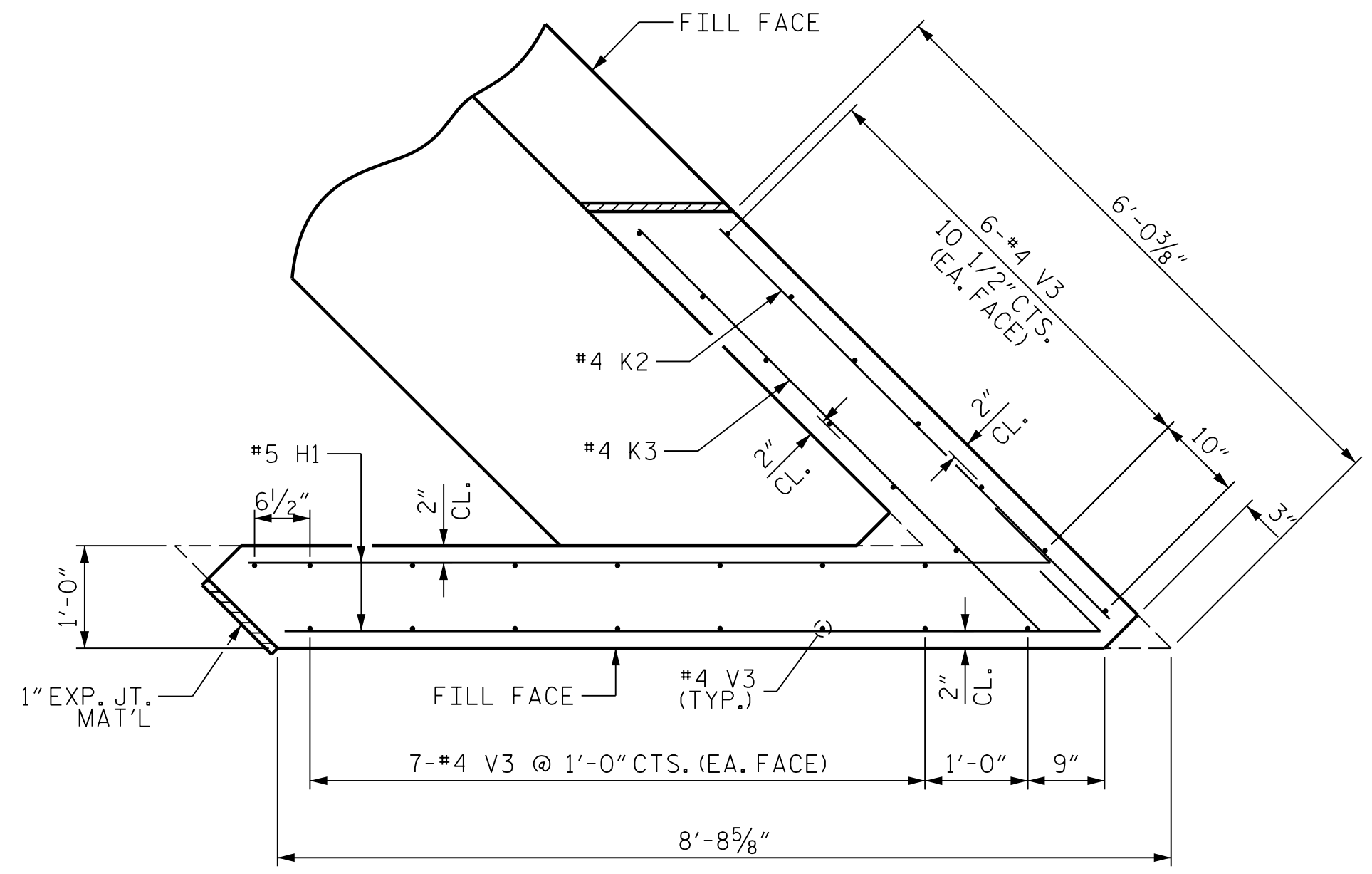


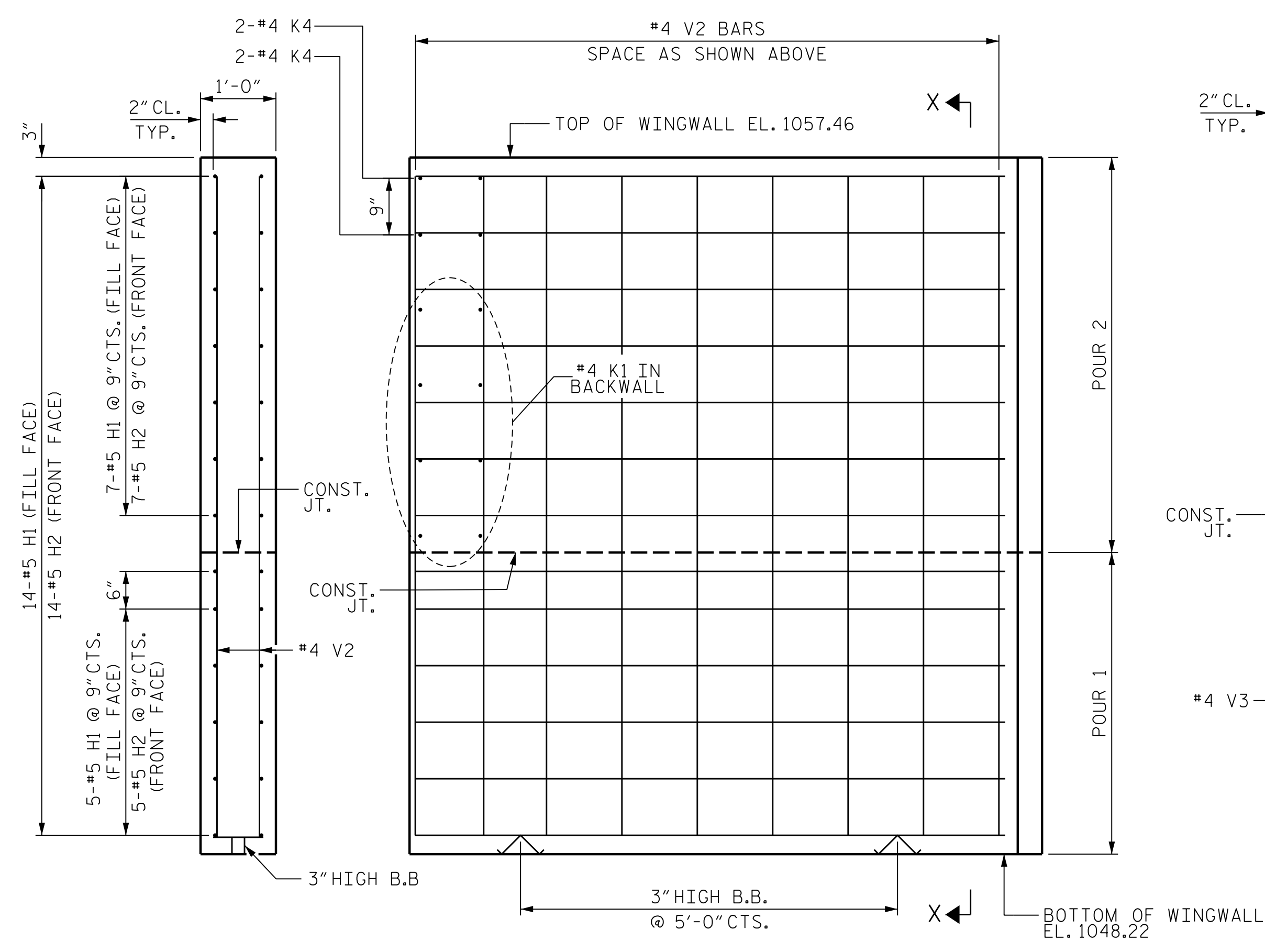
p:\parrish-pw\bentley.com\parrish-pw\Documents\Surface Transportation\NC001 BR_840010 (BR-0047)\Project Design\Structures\DRAWINGS\FINAL\400.071.BR0047_SML.E2.035.084010 4/8/2020 2:58:12 PM



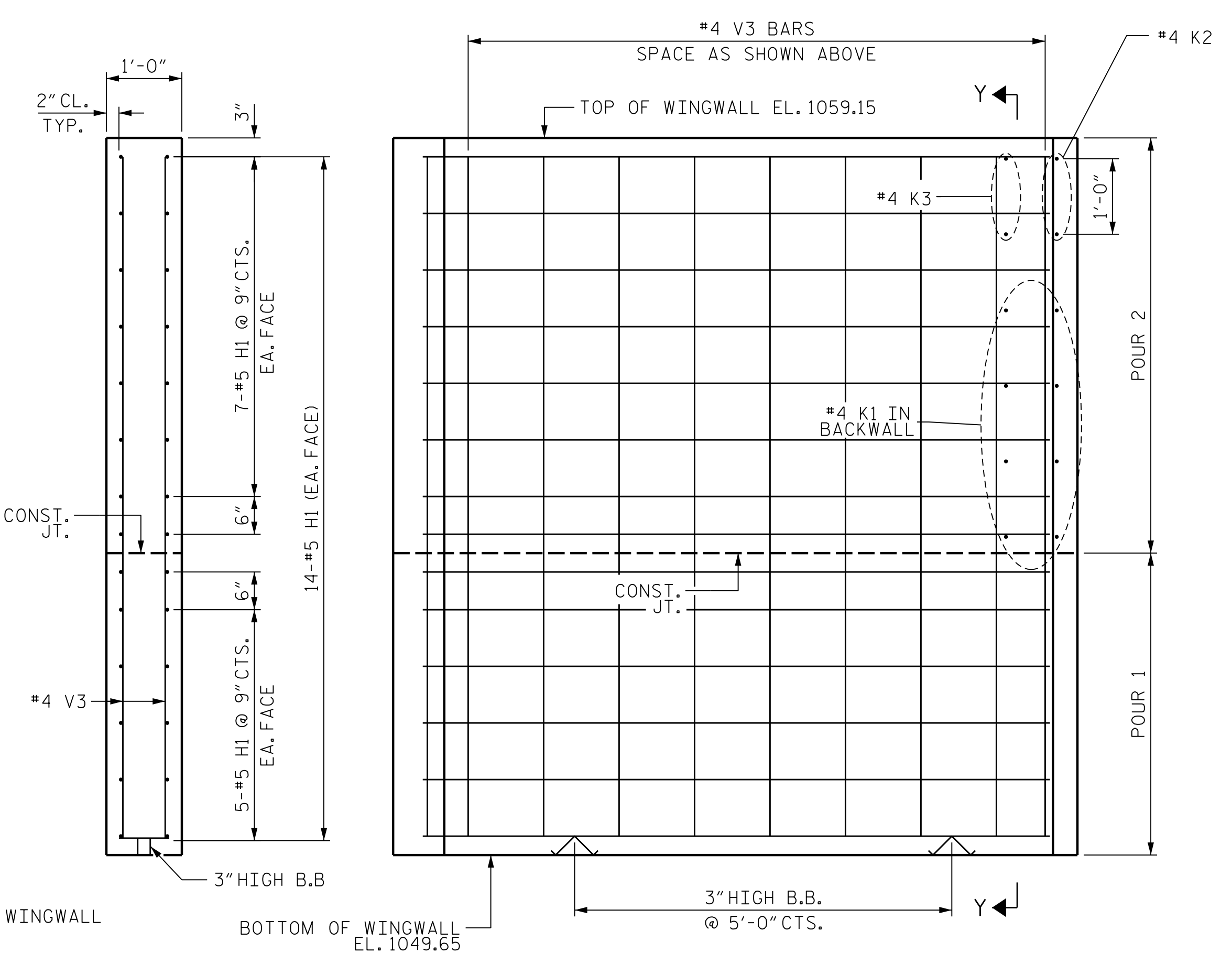
PLAN OF LEFT WING (W2)




PLAN OF RIGHT WING (W1)



SECTION X-X ELEVATION OF WING (W2)



SECTION Y-Y ELEVATION OF WING (W1)



DOCUMENT NOT CONSIDERED FINAL UNLESS ALL SIGNATURES COMPLETED

PROJECT NO. BR-0047
STOKES COUNTY
STATION: 18+27.98 -L-

SHEET 2 OF 3
STATE OF NORTH CAROLINA
DEPARTMENT OF TRANSPORTATION
RALEIGH
SUBSTRUCTURE
END BENT No. 2

DRAWN BY :	G.C. MORRIS	DATE :	10-19
CHECKED BY :	W.S. ARAFAT	DATE :	12-19
DESIGN ENGINEER OF RECORD:	O. PUIGCERVER	DATE :	11-19

PARRISH & PARTNERS
Parrish and Partners of North Carolina, PLLC
421 Fayetteville St., #1100
Raleigh, NC 27601
NC License #P-1212

REVISIONS						SHEET NO.
NO.	BY:	DATE:	NO.	BY:	DATE:	S-35
1			3			TOTAL SHEETS
2			4			39