

09/28/09

TIP PROJECT: BR-0047

CONTRACT:

STATE OF NORTH CAROLINA
DIVISION OF HIGHWAYS
PLAN FOR PROPOSED
HIGHWAY EROSION CONTROL

STOKES COUNTY

LOCATION: REPLACE BRIDGE 10 ON SR 1105
(MEADOWBROOK DR.) OVER U.S. 52

TYPE OF WORK: GRADING, DRAINAGE, PAVING, AND STRUCTURE

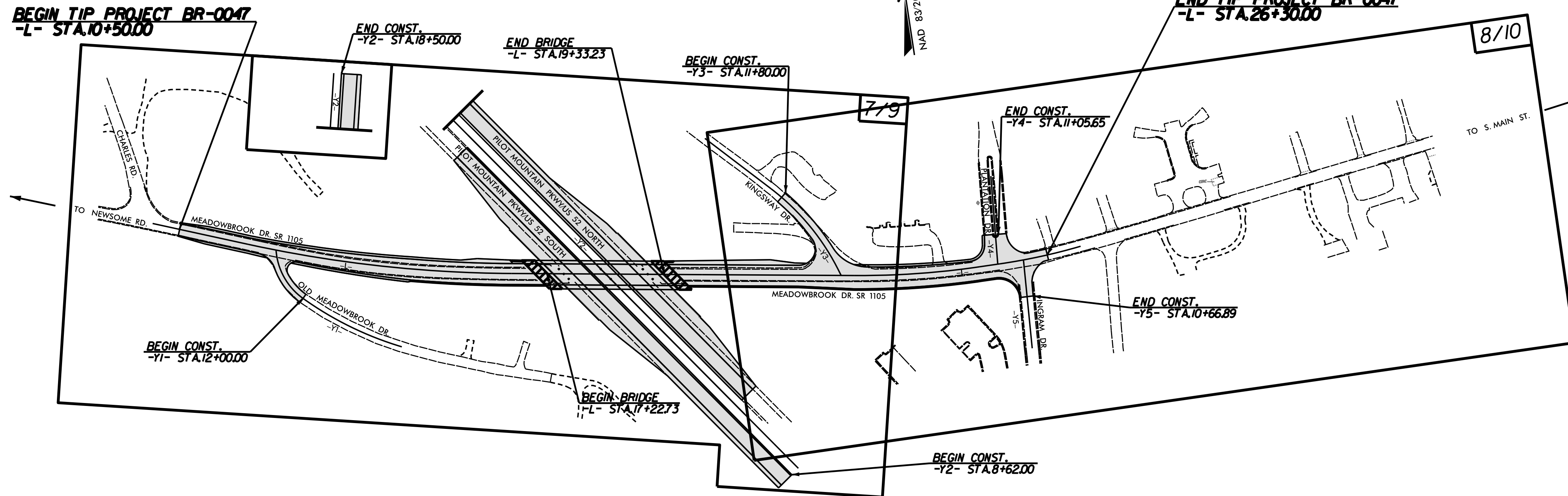
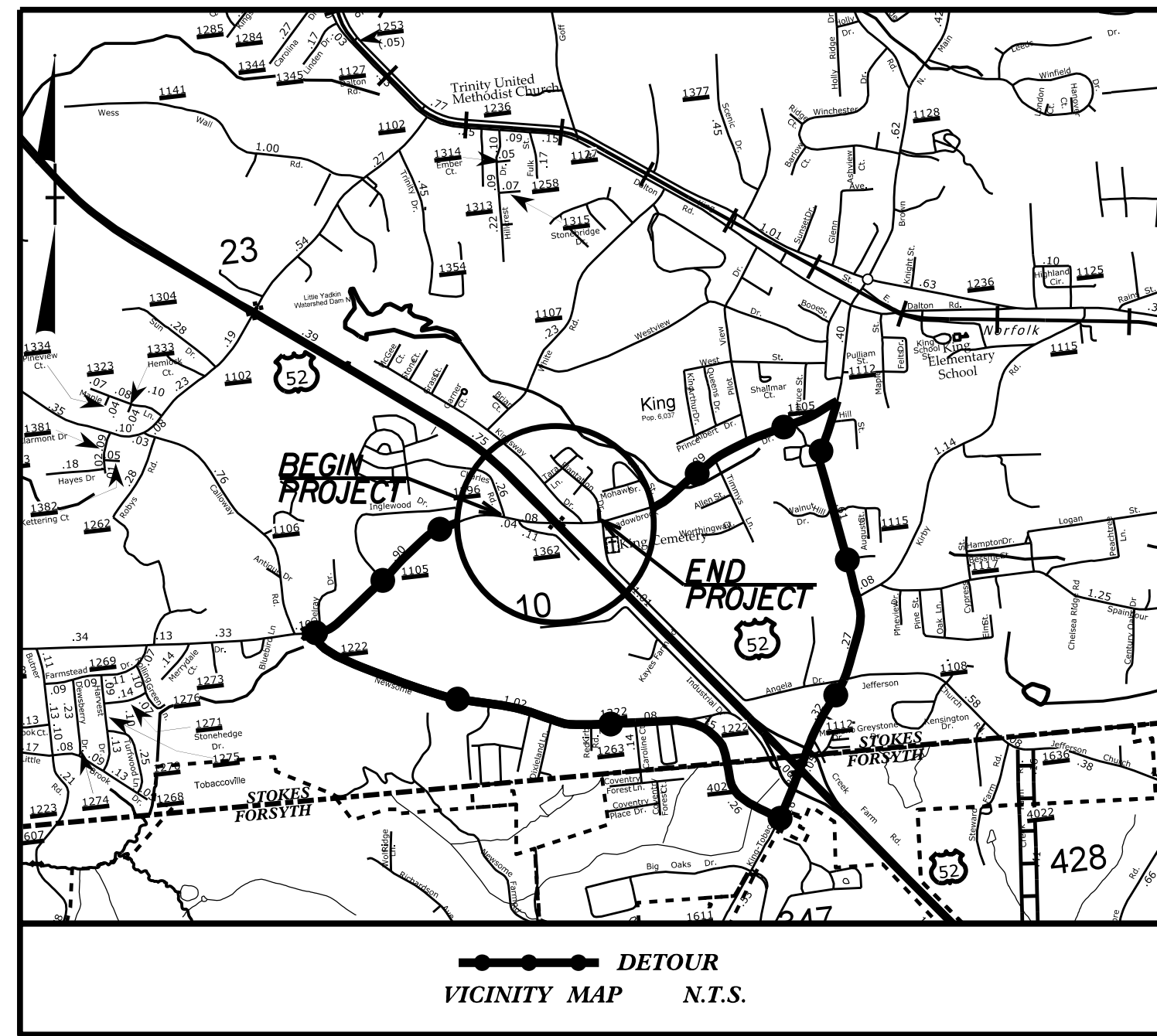
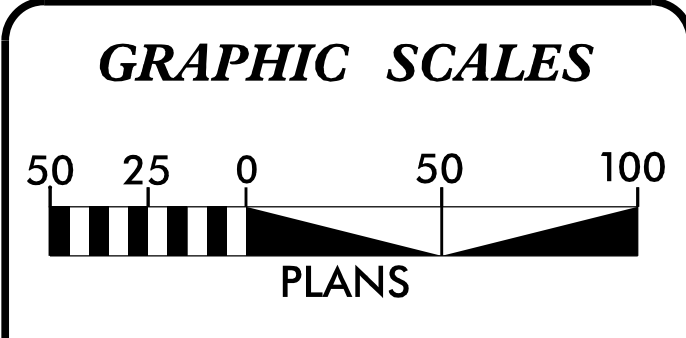


Table with columns: STATE, STATE PROJECT REFERENCE NO., SHEET NO., TOTAL SHEETS. Includes sub-table for STATE PROJ. NO., P.A. PROJ. NO., and DESCRIPTION.

EROSION AND SEDIMENT CONTROL MEASURES

Table listing erosion and sediment control measures with columns: Std. #, Description, and Symbol. Includes items like Temporary Silt Ditch, Rock Inlet Sediment Trap, etc.

THIS PROJECT CONTAINS EROSION CONTROL PLANS FOR CLEARING AND GRUBBING PHASE OF CONSTRUCTION.



THESE EROSION AND SEDIMENT CONTROL PLANS COMPLY WITH THE REGULATIONS SET FORTH BY THE NCG-010000 GENERAL CONSTRUCTION PERMIT EFFECTIVE APRIL 1, 2019 AND ISSUED BY THE NORTH CAROLINA DEPARTMENT OF ENVIRONMENTAL QUALITY DIVISION OF WATER RESOURCES.

Prepared In the Office of: PARRISH AND PARTNERS
11325 N. COMMUNITY HOUSE RD. CHARLOTTE, NC 28277
Designed by: KEVIN HIGGINS, PE 4000
LEVEL III CERTIFICATION NO.

Reviewed In the Office of: ROADSIDE ENVIRONMENTAL UNIT
3755 Silas Creek Parkway Winston-Salem, NC 27127
2018 STANDARD SPECIFICATIONS
Reviewed by: THOMAS A. SMITH, CPESC

Table of Roadway Standard Drawings, listing standards and their descriptions.

Vertical text on the left margin: \$\$\$SYSTEM\$\$\$\$\$\$\$DN\$\$\$\$\$USERNAME\$\$\$\$\$